



# St Columba Falls

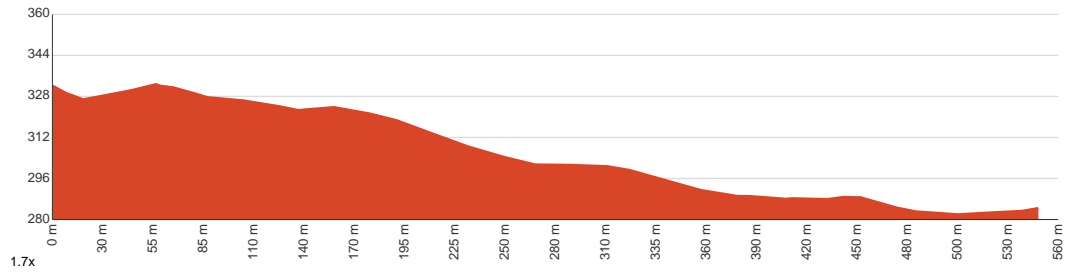
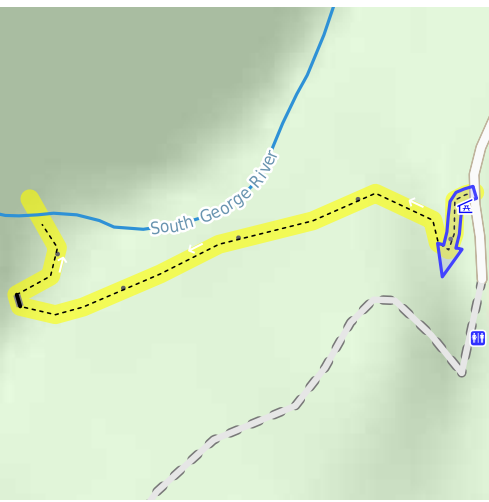
20 min to 40 min

1.1 km  
Return

↑ 66 m  
↓ 66 m

2  
Easy track

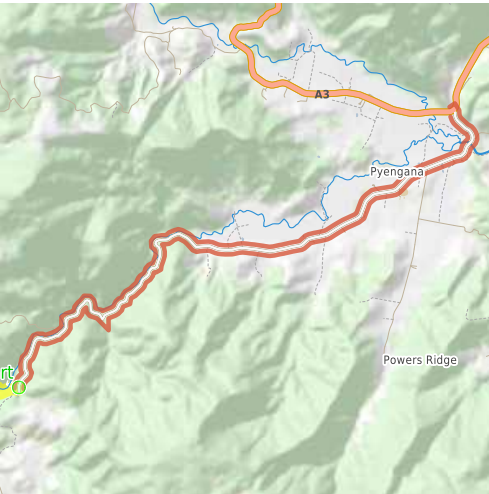
Starting from the car park at the end of St Columba Falls Road, St Columba Falls State Reserve, this walk leads to the beautiful Columba Falls. A well-formed 600m track with boardwalk sections takes you through the cool and shady rainforest to a lookout platform at the base of the 90 metres tall falls. The track is well-maintained, with a moderate climb from the base of the falls back to the car park. The track can get a bit muddy after rain. Picnic and toilet facilities are located at the start of the walk. Let us begin by acknowledging the Traditional Custodians of the land on which we travel today, and pay our respects to their Elders past and present.



Class 2 of 6 Clear and well formed track or trail	
Quality of track	Clear and well formed track or trail (2/6)
Gradient	Gentle hills with occasional steps (2/6)
Signage	Clearly signposted (1/6)
Infrastructure	Generally useful facilities (such as fenced cliffs and seats) (2/6)
Experience Required	No experience required (2/6)
Weather	Weather generally has little impact on safety (2/6)

**Getting to the start:** From Tasman Highway, A3

- Turn on to St Columba Falls Road, C428 then drive for 11 km



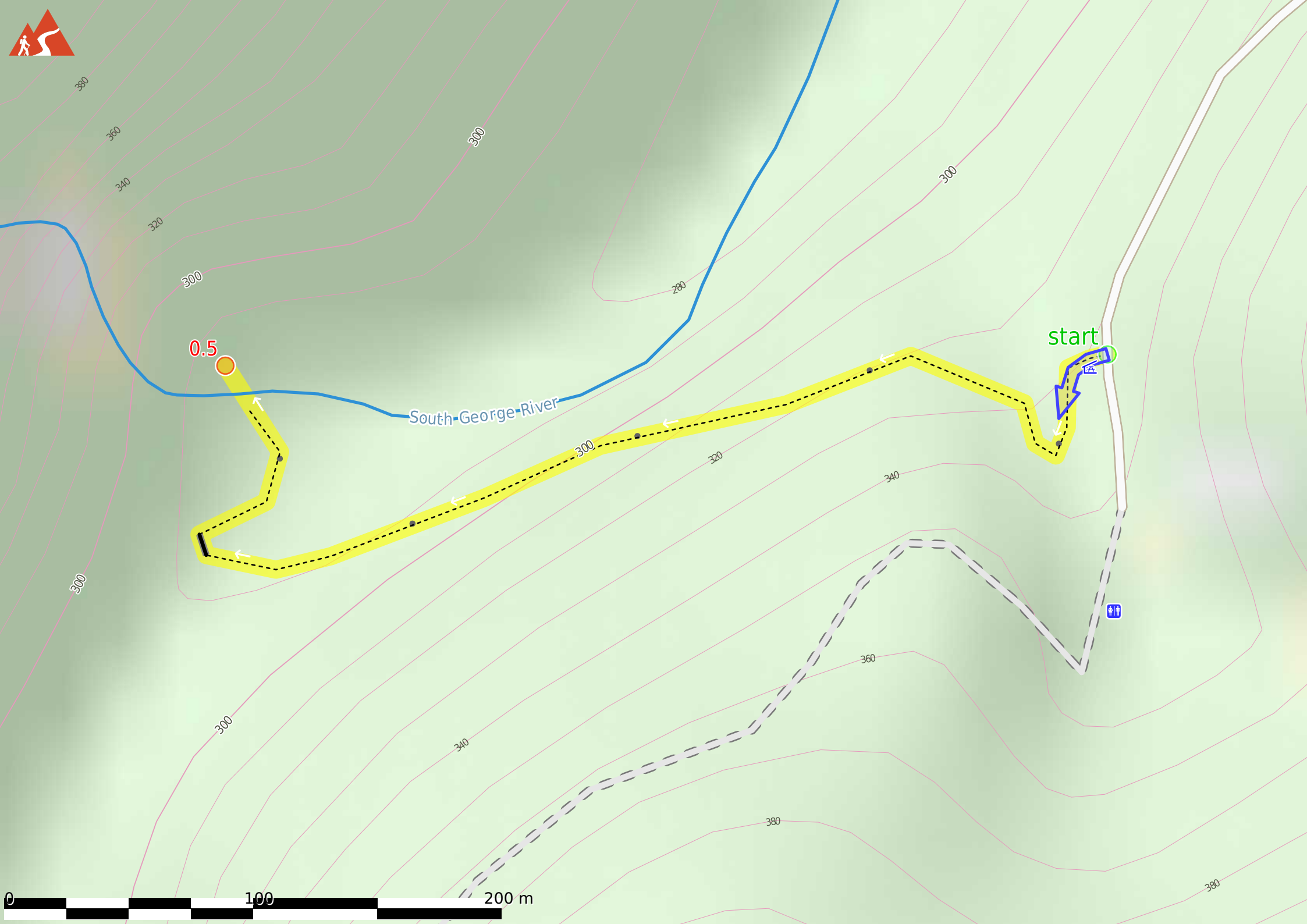
## Before you start any journey ensure you;

- Tell someone you trust where you are going and what to do if you are late returning
- Have adequate equipment, supplies, skills & knowledge to undertake this journey safely
- Consider weather forecasts, park/track closures & fire dangers
- Can respond to emergencies & call for help at any point
- Are healthy and fit enough for this journey

If not, change plans and stay safe. It is okay to delay and ask people for help.

Share  
[Bushwalk.com](https://bushwalk.com/track/0DU91S)  
[/i/0DU91S](https://bushwalk.com/track/0DU91S)



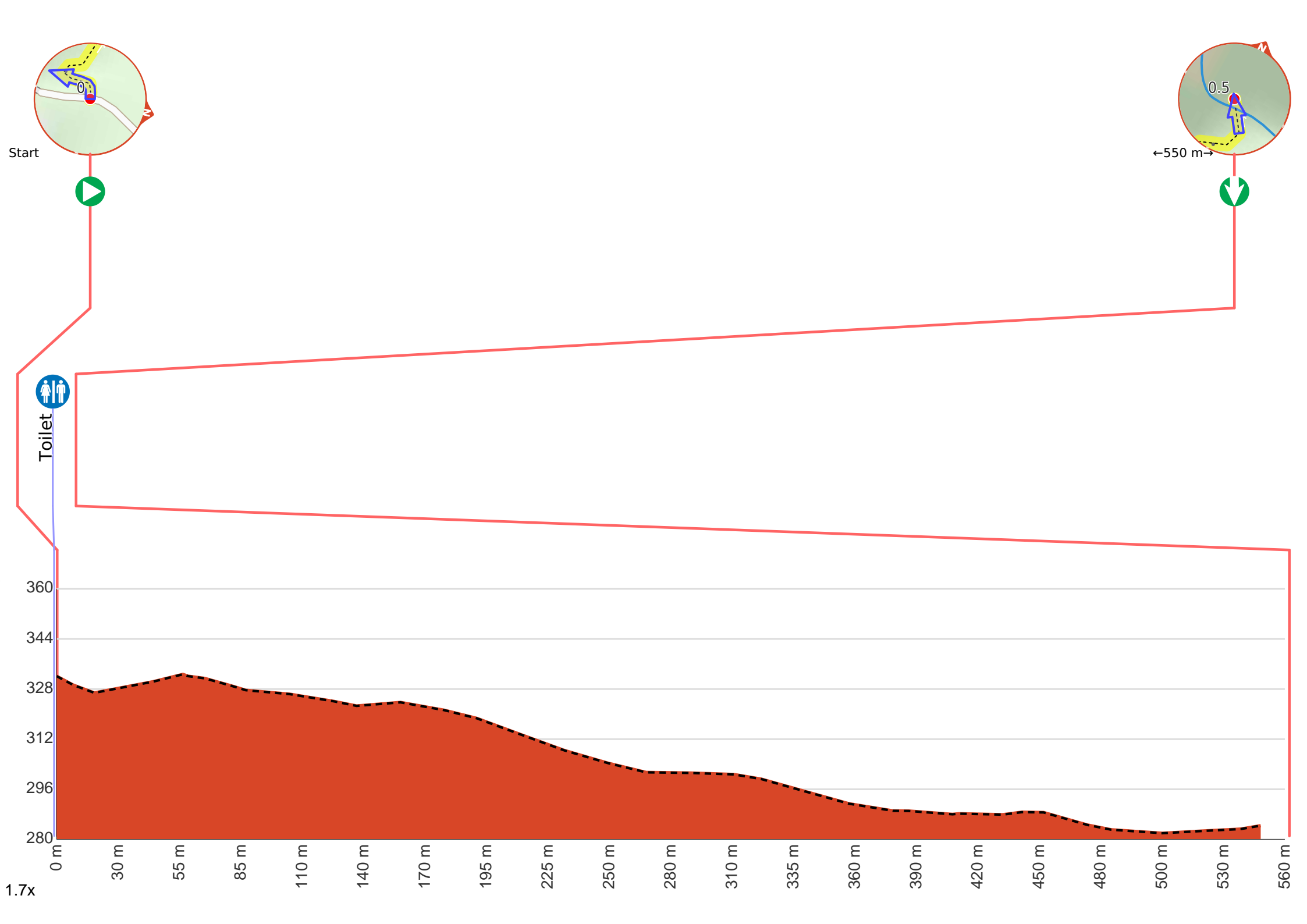


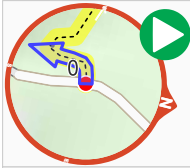
0.5

South-George-River

start



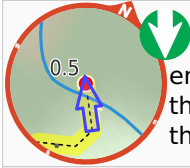




**Start.**



Then pass the toilet (100 m on your left).



Continue another 550 m to find the end. Then turn around here and retrace the main route for 550 m to get back to the start.



About 15 m past the end is a viewpoint.



About 110 m past the end is "St Columba Falls".