



Wrights Lookout Walking Track

(Dunghutti Country)

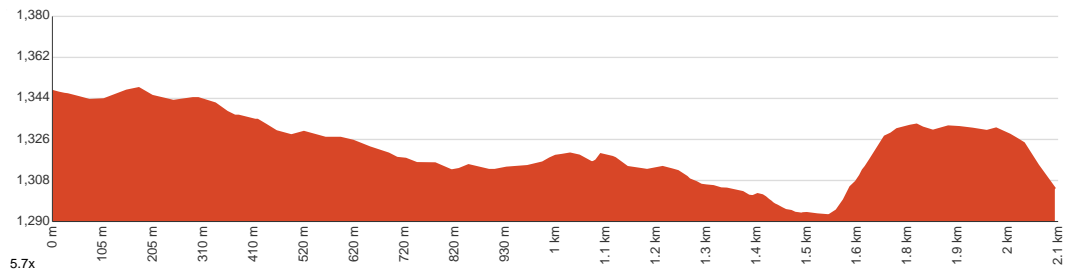
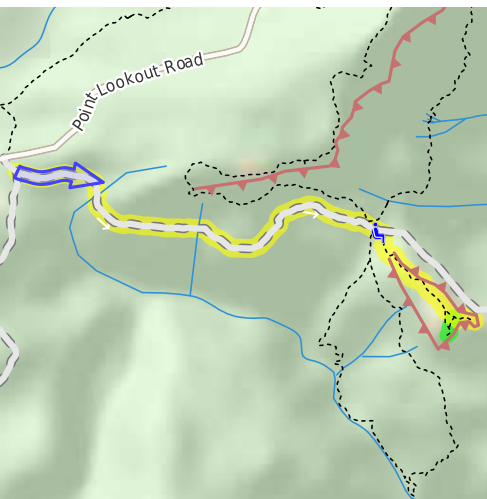
1 h 15 min to 2 h

4.1 km
Return

↑ 175 m
↓ 175 m

4
Hard track

This return walk starts at the Robinsons Knob trail car park and takes you through the New England National Park to the rocky plateau with great views of the Bellinger River in the valley. There is a series of small rock scrambles to get onto the plateau. The plateau is made of trachyte (a type of igneous rock) and forms a small section of the ancient Ebor Volcano. Today the plateau is home to low bush providing fantastic views in clear weather. Let us begin by acknowledging the Dunghutti people, Traditional Custodians of the land on which we travel today, and pay our respects to their Elders past and present.



Class 4 of 6 Rough track, where fallen trees and other obstacles are likely	
Quality of track	Rough track, where fallen trees and other obstacles are likely (4/6)
Gradient	Short steep hills (3/6)
Signage	Directional signs along the way (3/6)
Infrastructure	Limited facilities (such as cliffs not fenced, significant creeks not bridged) (4/6)
Experience Required	Some bushwalking experience recommended (3/6)
Weather	Foretasted & unexpected storms and severe weather may impact on navigation and safety (4/6)



Getting to the start: From Grafton Road, B78, 17, Ebor.

- Turn on to Point Lookout Road then drive for 9.7 km
- Keep left onto Point Lookout Road and drive for another 2.1 km
- Turn right onto Robinsons Knob Trail and drive for another 75 m

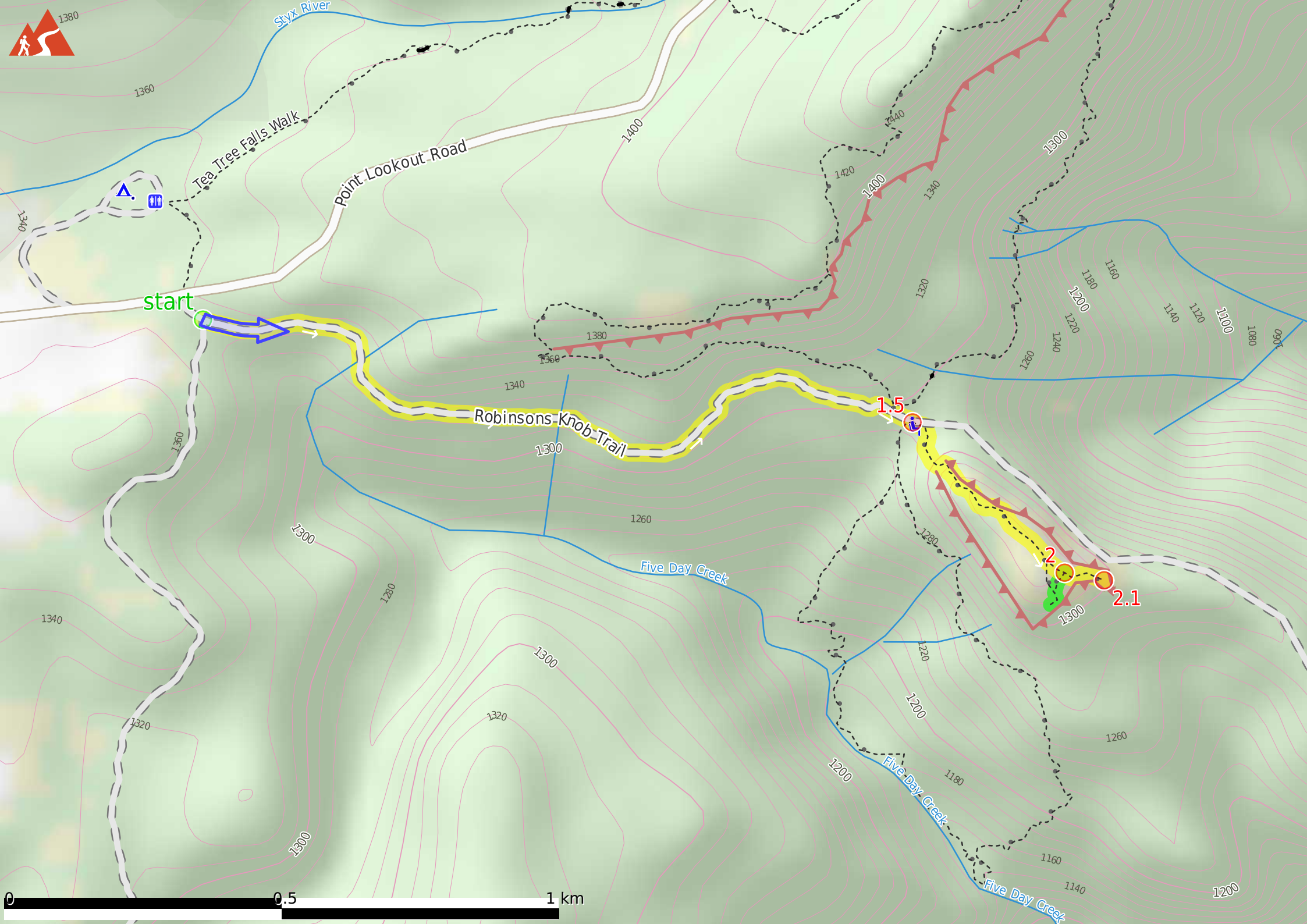
Before you start any journey ensure you;

- Tell someone you trust where you are going and what to do if you are late returning
- Have adequate equipment, supplies, skills & knowledge to undertake this journey safely
- Consider weather forecasts, park/track closures & fire dangers
- Can respond to emergencies & call for help at any point
- Are healthy and fit enough for this journey

If not, change plans and stay safe. It is okay to delay and ask people for help.

Share
Bushwalk.com
/j/1O6X9I





start

Tea Tree Falls Walk

Point Lookout Road

Robinsons Knob Trail

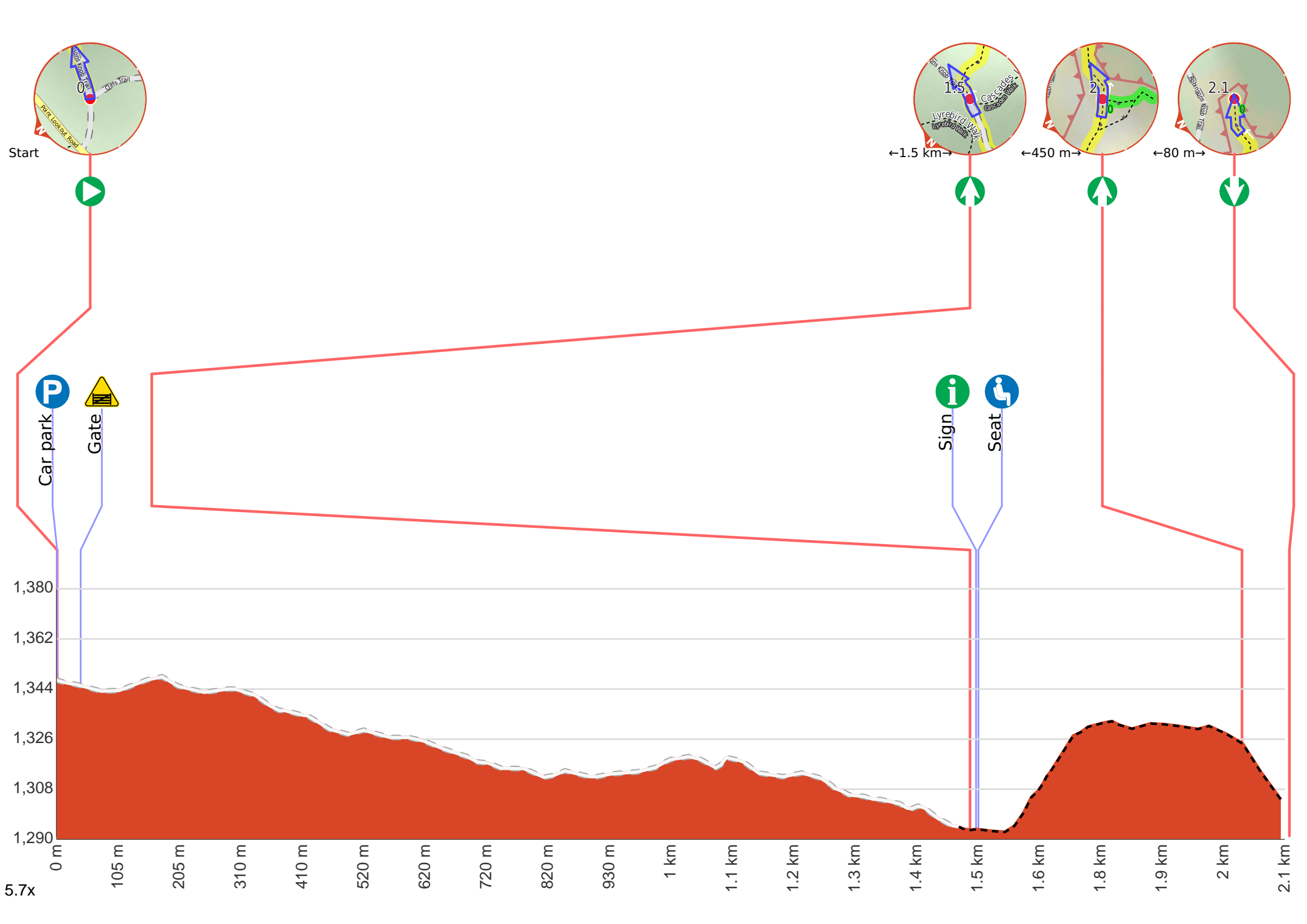
Five Day Creek

1.5

2

2.1





Getting started: From Robinsons Knob trail car park, just of the side of Robinsons Knob Trail, Ebor. Follow the 'Robinsons Knob Trail' (to the left of the Cliffs Trail when you first drive-in).



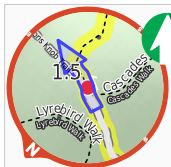
Start.



Find the car park at the start.



After 40 m head through/around the gate.



After another 1.5 km **continue straight.**

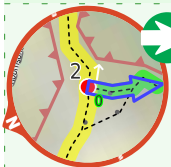


After another 10 m pass the "John B. Williams memorial" (5 m on your right).



Then pass a "John B. Williams memorial" (7 m on your right).

Start of an optional side trip: Sidetrip to another lookout.



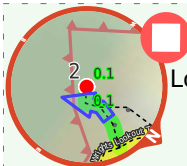
To start this optional side trip turn right here. **Start.**



After another 45 m **veer left.**



After another 30 m come to "Wrights Lookout".



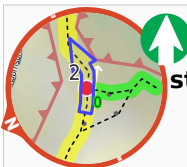
Continue another 0 m to find Wrights Lookout at the end.



Turn around and retrace your steps back the 75 m to the main route.



Back at the main route turn sharp right and follow on from the 2 km waypoint.



After another 440 m **continue straight.**



After another 80 m come to "Wrights Lookout".



Turn around here and retrace the main route for 2.1 km to get back to the start.