



# Box Ridge Walking Track

(Gumbayngirr Country)

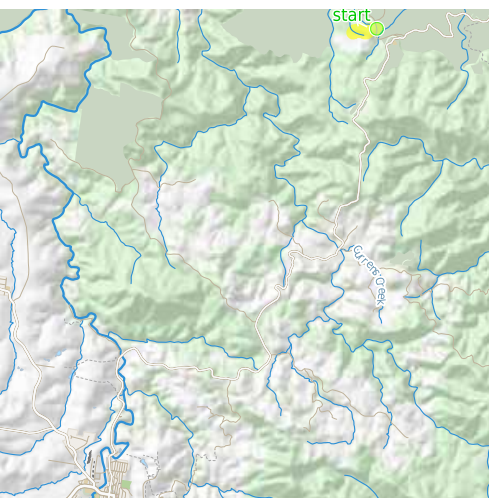
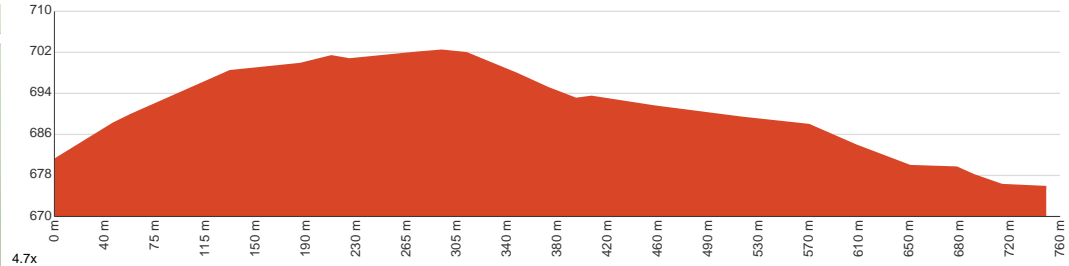
 30 min to 1 h

  
1.5 km  
Return

  
↑ 50 m  
↓ 50 m

 4  
Hard track

This short return walk in Cascade National Park takes you through a lovely rainforest. Check out huge brush box trees and if you're lucky, even spot a lyrebird. Let us begin by acknowledging the Gumbayngirr people, Traditional Custodians of the land on which we travel today, and pay our respects to their Elders past and present.



Class 4 of 6 Rough track, where fallen trees and other obstacles are likely	
<b>Quality of track</b>	Rough track, where fallen trees and other obstacles are likely (4/6)
<b>Gradient</b>	Gentle hills with occasional steps (2/6)
<b>Signage</b>	Directional signs along the way (3/6)
<b>Infrastructure</b>	Limited facilities (such as cliffs not fenced, significant creeks not bridged) (4/6)
<b>Experience Required</b>	Some bushwalking experience recommended (3/6)
<b>Weather</b>	Foretasted & unexpected storms and severe weather may impact on navigation and safety (4/6)

**Getting to the start:** From Tyringham Road

- Turn on to Railway Street then drive for 245 m
- Turn right onto Ash Street and drive for another 450 m
- Turn sharp left onto Vine Street and drive for another 20.5 km
- Turn sharp left onto Moses Rock Road and drive for another 890 m

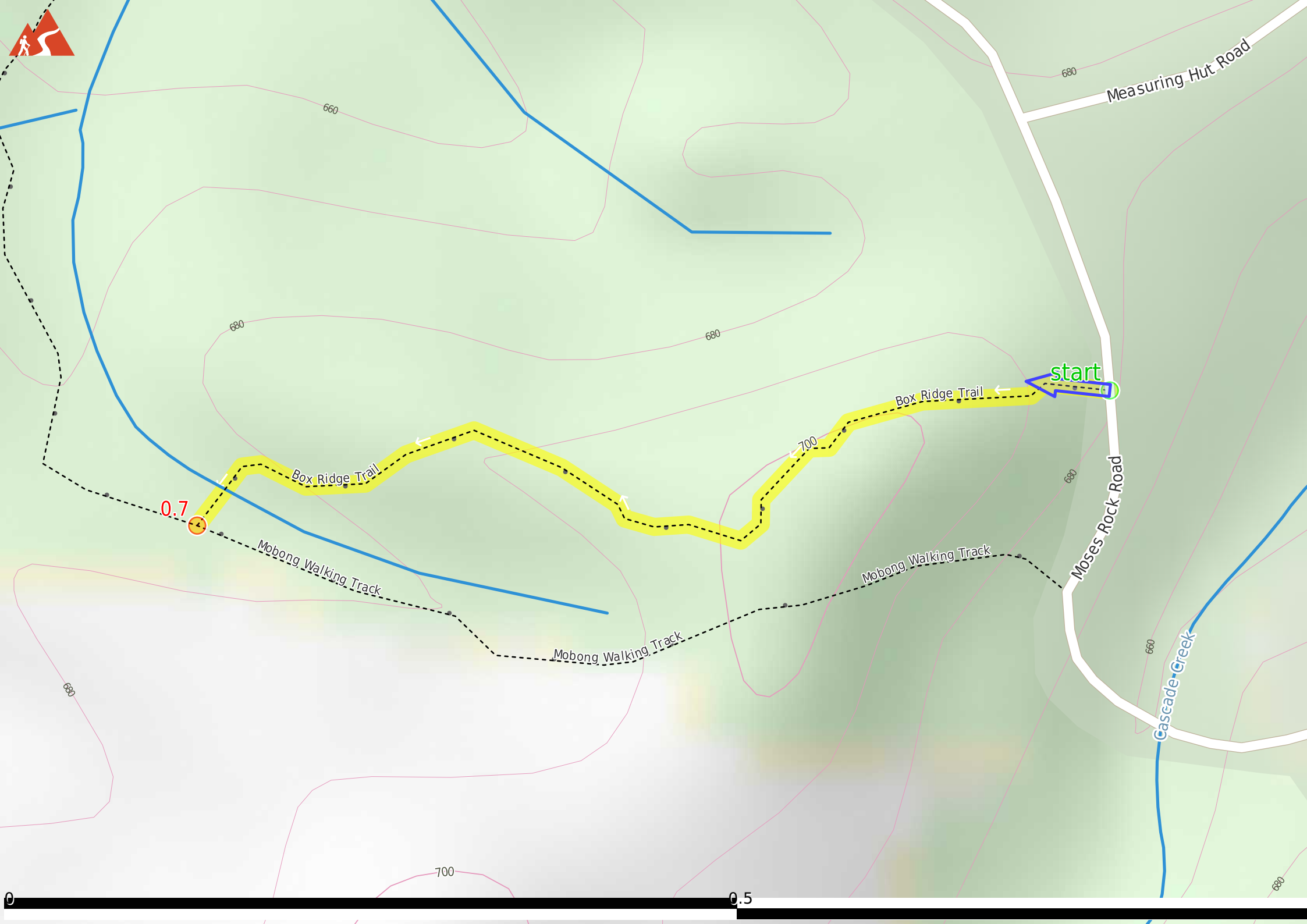
**Before you start any journey ensure you;**

- Tell someone you trust where you are going and what to do if you are late returning
- Have adequate equipment, supplies, skills & knowledge to undertake this journey safely
- Consider weather forecasts, park/track closures & fire dangers
- Can respond to emergencies & call for help at any point
- Are healthy and fit enough for this journey

If not, change plans and stay safe. It is okay to delay and ask people for help.

Share  
Bushwalk.com  
[/j/1S5GWH](https://bushwalk.com/j/1S5GWH)





Measuring Hut Road

start

Box Ridge Trail

Box Ridge Trail

0.7

Mobong Walking Track

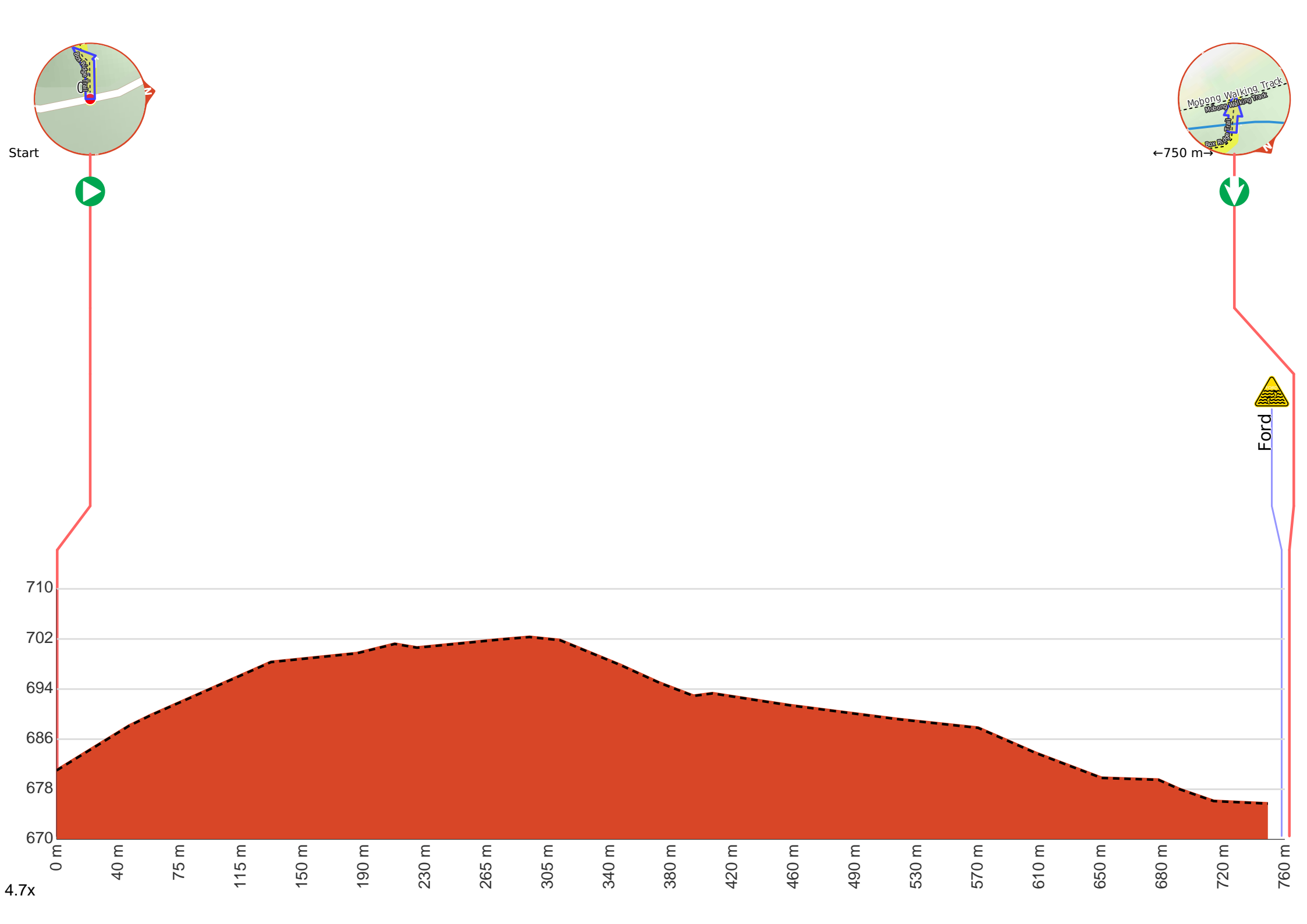
Mobong Walking Track

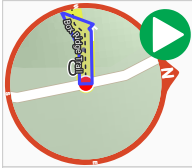
Mobong Walking Track

Moses Rock Road

Cascade Creek

0 0.5 1.0





**Start.**



After 740 m cross the ford.



Turn around here and retrace the main route for 750 m to get back to the start.