



Redgum trail

(Darkinjung & Guringai Country)

1 h to 1 h 15 min

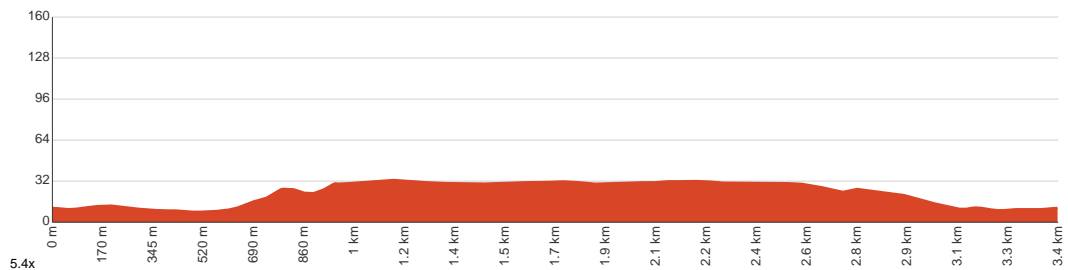
3.4 km
Circuit

↑ 40 m
↓ 40 m

3
Moderate track



An excellent loop walk through areas of beautiful Sydney Redgums. In several places these twisted trees lean over the track, creating great scenery and atmosphere. Two lookout platforms along the way provide some fantastic views over the surrounding areas and Tuggerah Lake. Much of the walk is on sandy tracks. Let us begin by acknowledging the Darkinjung & Guringai people, Traditional Custodians of the land on which we travel today, and pay our respects to their Elders past and present.



Class 3 of 6 Formed track, with some branches and other obstacles	
Quality of track	Formed track, with some branches and other obstacles (3/6)
Gradient	Short steep hills (3/6)
Signage	Directional signs along the way (3/6)
Infrastructure	Limited facilities, not all cliffs are fenced (3/6)
Experience Required	No experience required (1/6)
Weather	Weather generally has little impact on safety (1/6)

Before you start any journey ensure you;

- Tell someone you trust where you are going and what to do if you are late returning
- Have adequate equipment, supplies, skills & knowledge to undertake this journey safely
- Consider weather forecasts, park/track closures & fire dangers
- Can respond to emergencies & call for help at any point
- Are healthy and fit enough for this journey

If not, change plans and stay safe. It is okay to delay and ask people for help.

Share
Bushwalk.com
[/ij/10HA7U](https://bushwalk.com/ij/10HA7U)





Tuggerah Lake

Oxley Crescent

Wellland Trail

Pelican Beach Road

A49

A49

A49

1.2

1

2.3

2.9

start

20

20

20

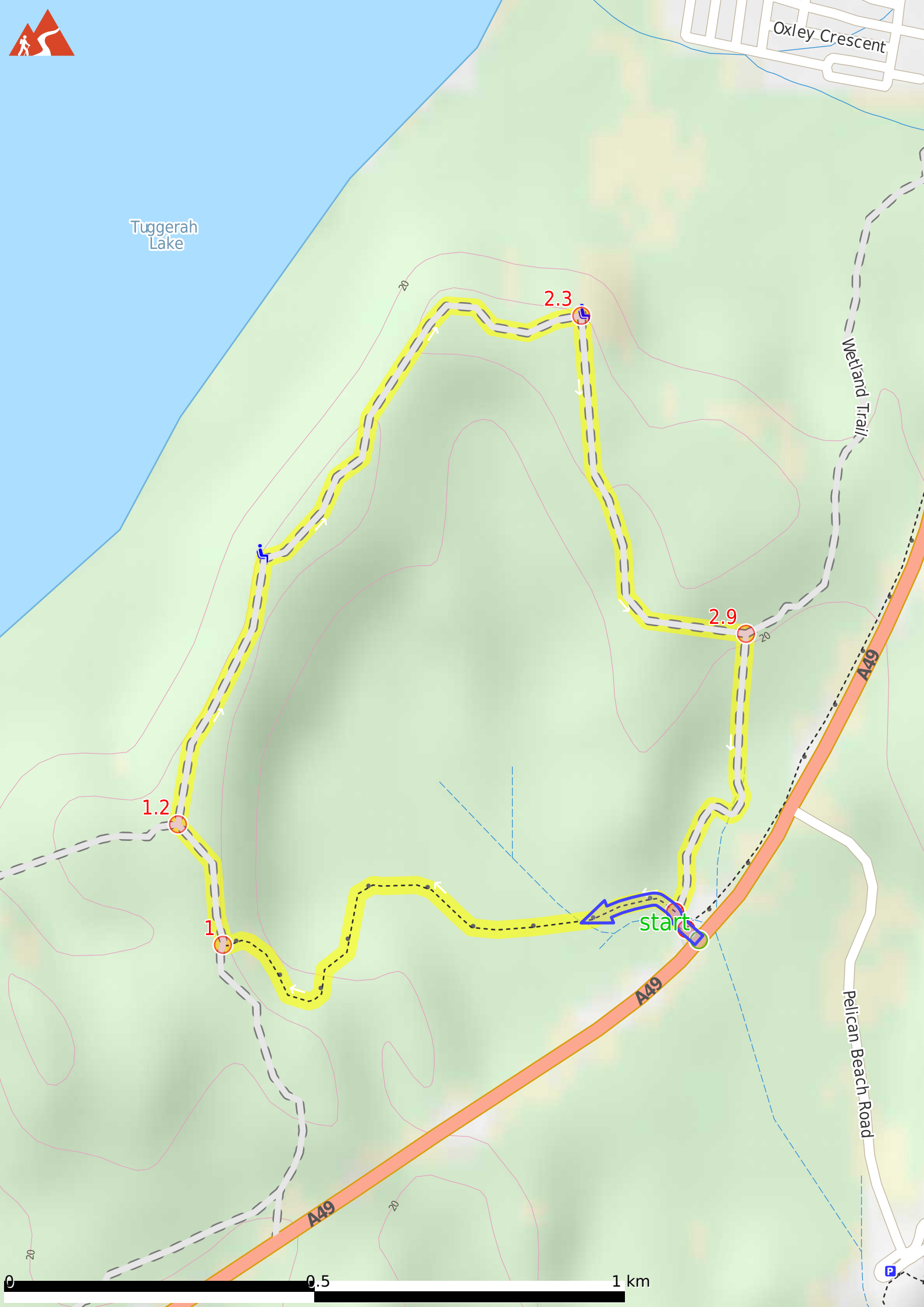
A49

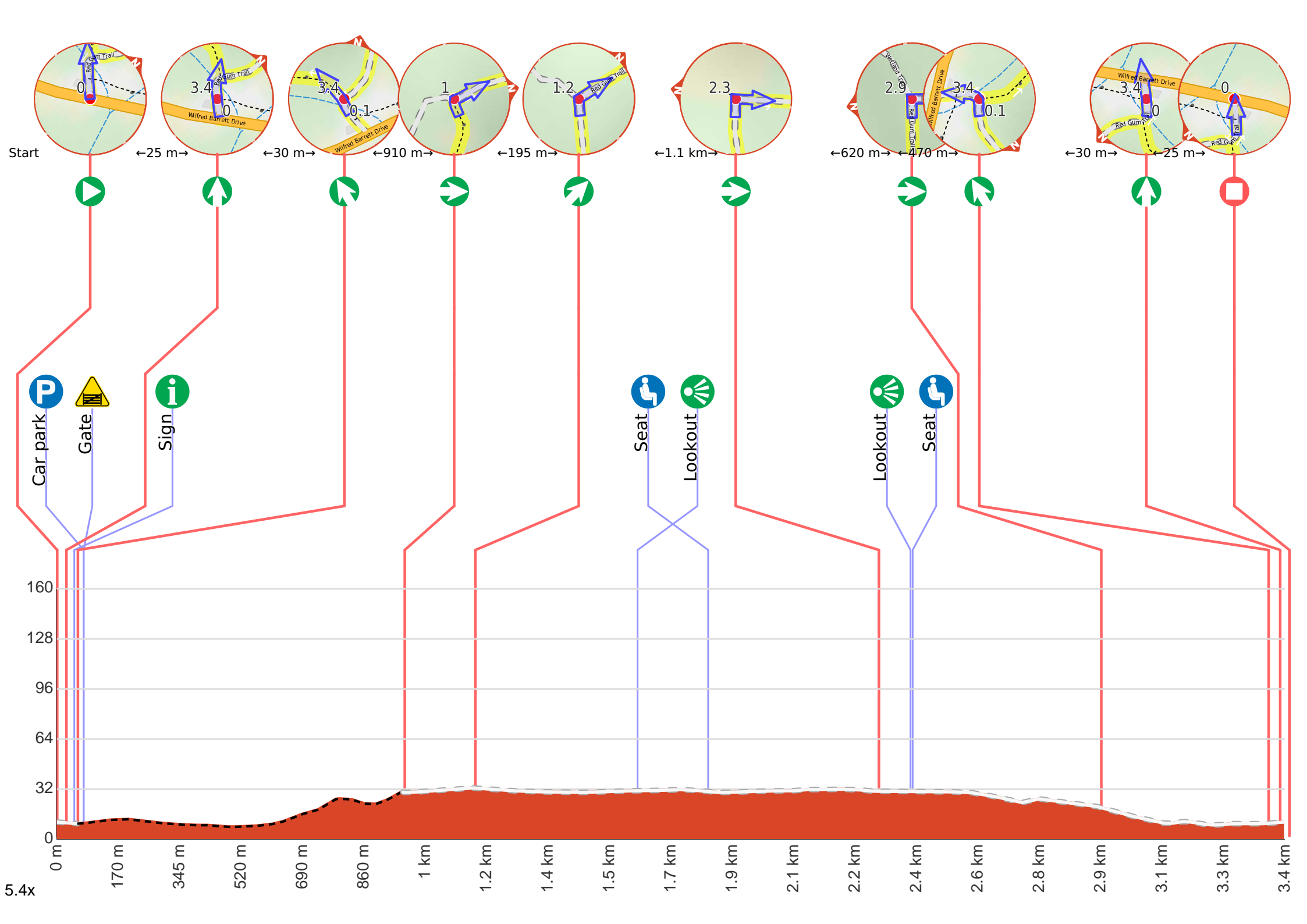
©

0.5

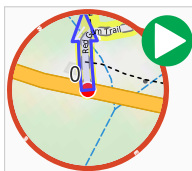
1 km

P





Getting started: From the car park on the Central Coast Hwy, aka Wilfred Barret Dr (about 7km north of The Entrance bridge, and about 3km south of the intersection with Main Rd, Noraville. Signposted 'Wyrabalong National Park'), the walk passes through the timber fence, passing an information board, to the left, and a picnic table, to the right, and follows the sandy management trail. After a very short distance, the trail arrives at the intersection of the 'Red Gum Trail' and the 'Burrawang Walking Track'.



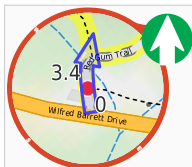
Start.



After 75 m to find the car park.



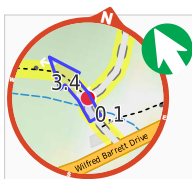
Then head through/around the gate.



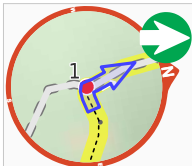
Continue straight.



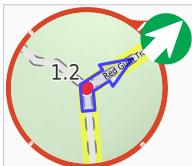
After another 20 m pass the sign (on your left).



After another 10 m **veer left.**



After another 910 m **turn right.**



After another 195 m **veer right.**



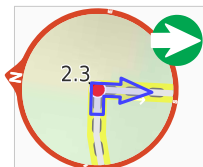
After another 650 m pass a seat (10 m on your left).



Then find the "Tuggerah Lake lookout" (6 m on your left).



This unnamed lookout provides views across Tuggerah Lake, north of The Entrance. The lookout is on the Redgum Trail and consists of a fenced wooden platform with a seat. the beautiful views and atmosphere make this a great spot for a break during a walk in the area.



After another 670 m **turn right.**



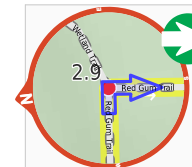
After another 90 m find the "Redgum lookout" (5 m on your left).



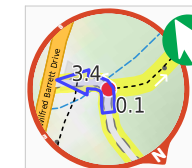
This unnamed lookout is in the Wyrabalong National park, north of The Entrance and provides views to the north across part of Tuggerah Lake and Toukley. The lookout is on the Redgum Trail and consists of a fenced wooden platform with a seat. This is a nice, atmospheric spot to take a break on the walk.



After another 6 m pass a seat (7 m on your left).



After another 530 m **turn right.**



After another 470 m **veer left.**



After another 30 m **continue straight.**



After another 25 m come to the end.