



Mount Magnificent Summit Loop

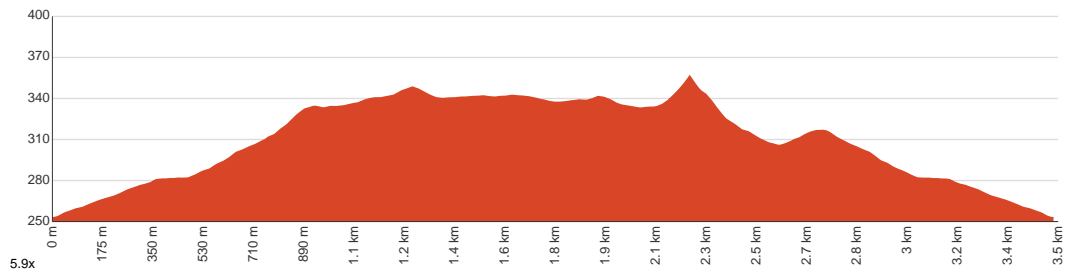
1 h to 1 h 45 min

3.5 km
Circuit

↑ 131 m
↓ 131 m

4
Hard track

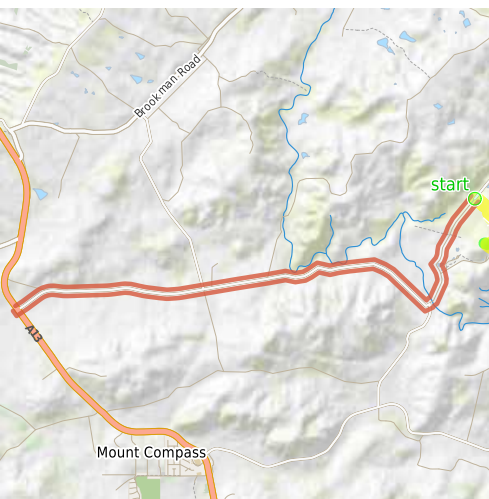
Starting from Blackfellows Creek Road, Yundi, this walk takes you on a circuit past the summit of Mount Magnificent via the Heysen Trail and Mount Magnificent Road. Entering Mount Magnificent Conservation Park along the Heysen Trail, this hike follows a well-worn grassy trail through the forest up to the summit of Mount Magnificent. Keep a lookout for western grey kangaroos along the way. The summit provides spectacular views over the lush green countryside and surrounding farmland, as far as Lake Alexandrina. It's a short climb to the 380 metre summit, requiring a moderate level of fitness, particularly on the last section that is very steep and involves some scrambling over loose rocks. The trail is well marked, but the section along Mount Magnificent Road has no formal trail. Let us begin by acknowledging the Traditional Custodians of the land on which we travel today, and pay our respects to their Elders past and present.



Class 4 of 6 Rough track, where fallen trees and other obstacles are likely	
Quality of track	Rough track, where fallen trees and other obstacles are likely (4/6)
Gradient	Short steep hills (3/6)
Signage	Directional signs along the way (3/6)
Infrastructure	Limited facilities (such as cliffs not fenced, significant creeks not bridged) (4/6)
Experience Required	Some bushwalking experience recommended (3/6)
Weather	Storms may impact on navigation and safety (3/6)

Getting to the start: From Victor Harbor Road, A13

- Turn on to Yundi Road then drive for 8.4 km
- Turn slight left onto Blackfellows Creek Road and drive for another 2.3 km



Before you start any journey ensure you;

- Tell someone you trust where you are going and what to do if you are late returning
- Have adequate equipment, supplies, skills & knowledge to undertake this journey safely
- Consider weather forecasts, park/track closures & fire dangers
- Can respond to emergencies & call for help at any point
- Are healthy and fit enough for this journey

If not, change plans and stay safe. It is okay to delay and ask people for help.

Share
Bushwalk.com
[ij/2NDG0R](https://bushwalk.com/ij/2NDG0R)





300

280

start

Blackfells Creek Road

Blackfells Creek Road

Mount Magnificent

2.2

2.1

1.3

Heysen Trail

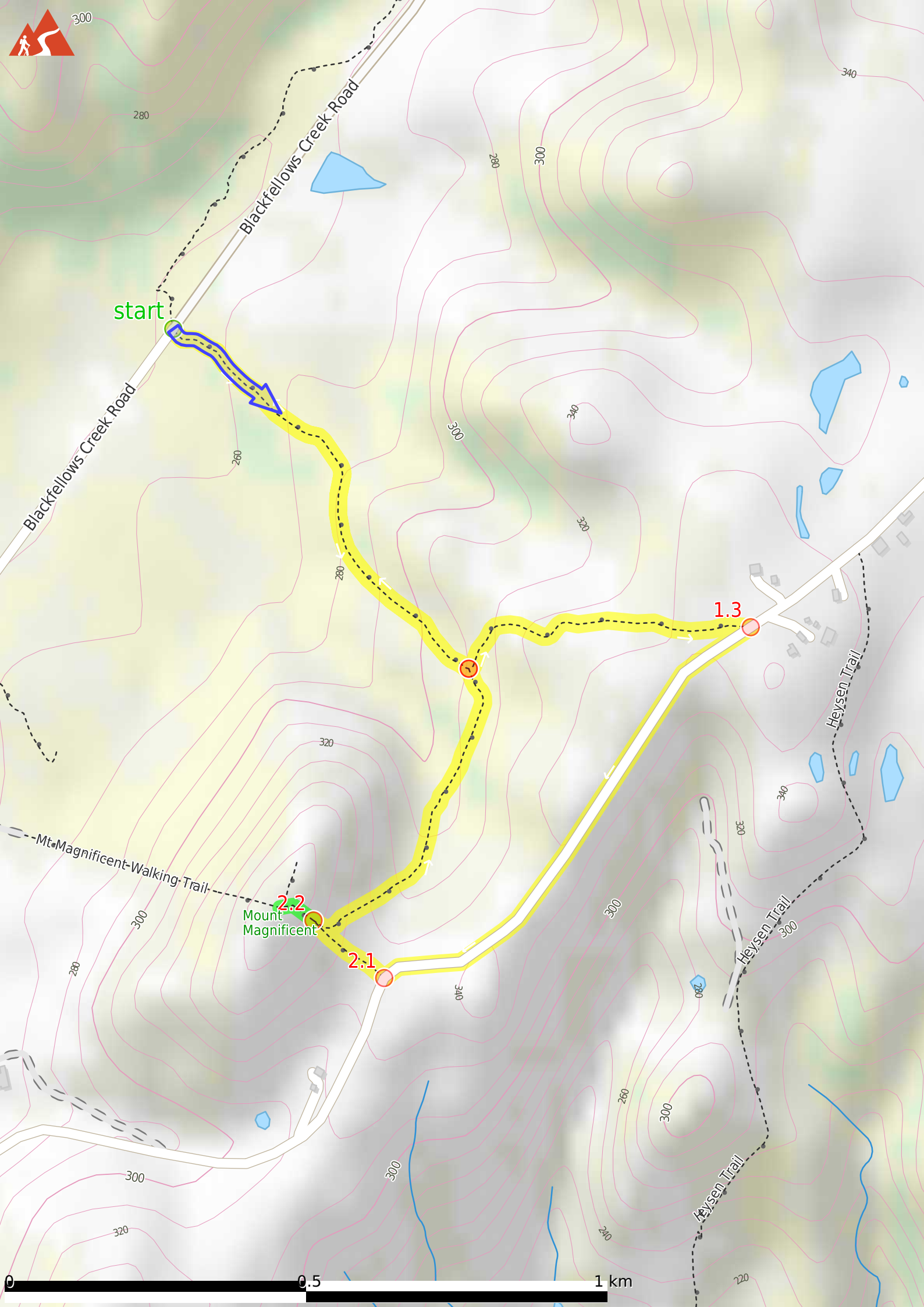
Heysen Trail


Heysen Trail

0

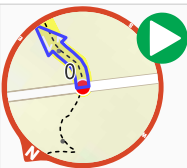
0.5

1 km

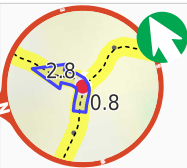




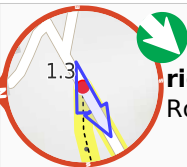
Getting started: From Blackfellows Creek Road (2.20km northeast of the intersection with Enterprise Road), head towards the green "Mt. Magnificent Conservation Park" signpost. As you're facing the said signpost, head towards the formed dirt track (Heysen Trail) to its right. Join the Heysen Trail which is marked with directional signposts, moving directly away from Blackfellows Creek Road. Follow the directional signposts which have red arrows to guide you better through the woodland to continue along Mount Magnificent Summit Loop.



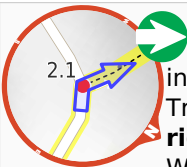
Start.



After another 750 m **veer left.**



After another 520 m **turn sharp right**, to head along Mount Magnificent Road.



After another 830 m (at the intersection of Mt Magnificent Walking Trail & Mount Magnificent Road) **turn right**, to head along Mt Magnificent Walking Trail (a walking track).



After another 125 m head down the very steep (33% ~ 18.3°) earthen incline (about 20 m long)

views of the landscape.



To start this optional side trip continue straight here. **Start** heading along *Mt Magnificent Walking Trail*.



Then head down the very steep (33% ~ 18.3°) earthen incline



Continue another 65 m to find Mount Magnificent at the end.



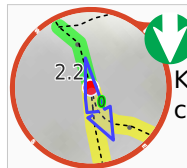
"Mount Magnificent".



Turn around and retrace your steps back the 65 m to the main route.

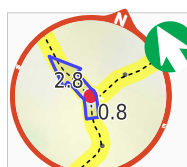


Back at the main route turn left and follow on from the 2.2 km waypoint.

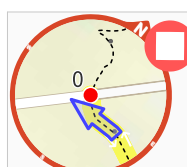


Turn around.

Keep right and continue straight as you come back from the summit.



After another 530 m **veer left.**



After another 750 m come to the end.

Start of an optional side trip: This little side trip takes you the summit, where you can get some great