






Monument Hill Walking Track

(Dunghutti Country)

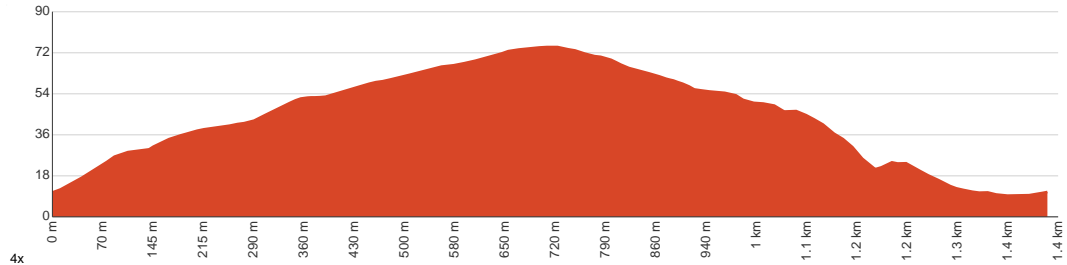
 30 min to 1 h
 20 h


 1.4 km
 One way


 ↑ 69 m
 ↓ 69 m


 Moderate track

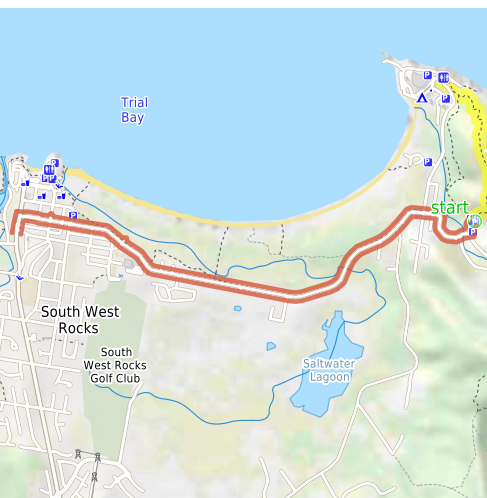
Monument Hill walking track is a one-way track, starting at the end of Carri Street and finishing just near the historic Trial Bay Gaol. Enjoy the stunning views of the coastline along the way and see the historic monument built for German gaol internees. If you want to keep walking, allow extra time to return after stopping for a snack at the Trial Bay Kiosk. Let us begin by acknowledging the Dunghutti people, Traditional Custodians of the land on which we travel today, and pay our respects to their Elders past and present.



Class 3 of 6 Formed track, with some branches and other obstacles	
Quality of track	Formed track, with some branches and other obstacles (3/6)
Gradient	Short steep hills (3/6)
Signage	Clearly signposted (2/6)
Infrastructure	Limited facilities, not all cliffs are fenced (3/6)
Experience Required	Some bushwalking experience recommended (3/6)
Weather	Storms may impact on navigation and safety (3/6)

Getting to the start: From Gregory Street, 12, South West Rocks.

- Turn on to Landsborough Street then drive for 220 m
- At roundabout, take exit 2 onto Landsborough Street, 12 and drive for another 590 m
- At roundabout, take exit 1 onto Phillip Drive, 12 and drive for another 250 m
- At roundabout, take exit 1 onto Phillip Drive, 12 and drive for another 2.8 km
- Turn left and drive for another 110 m

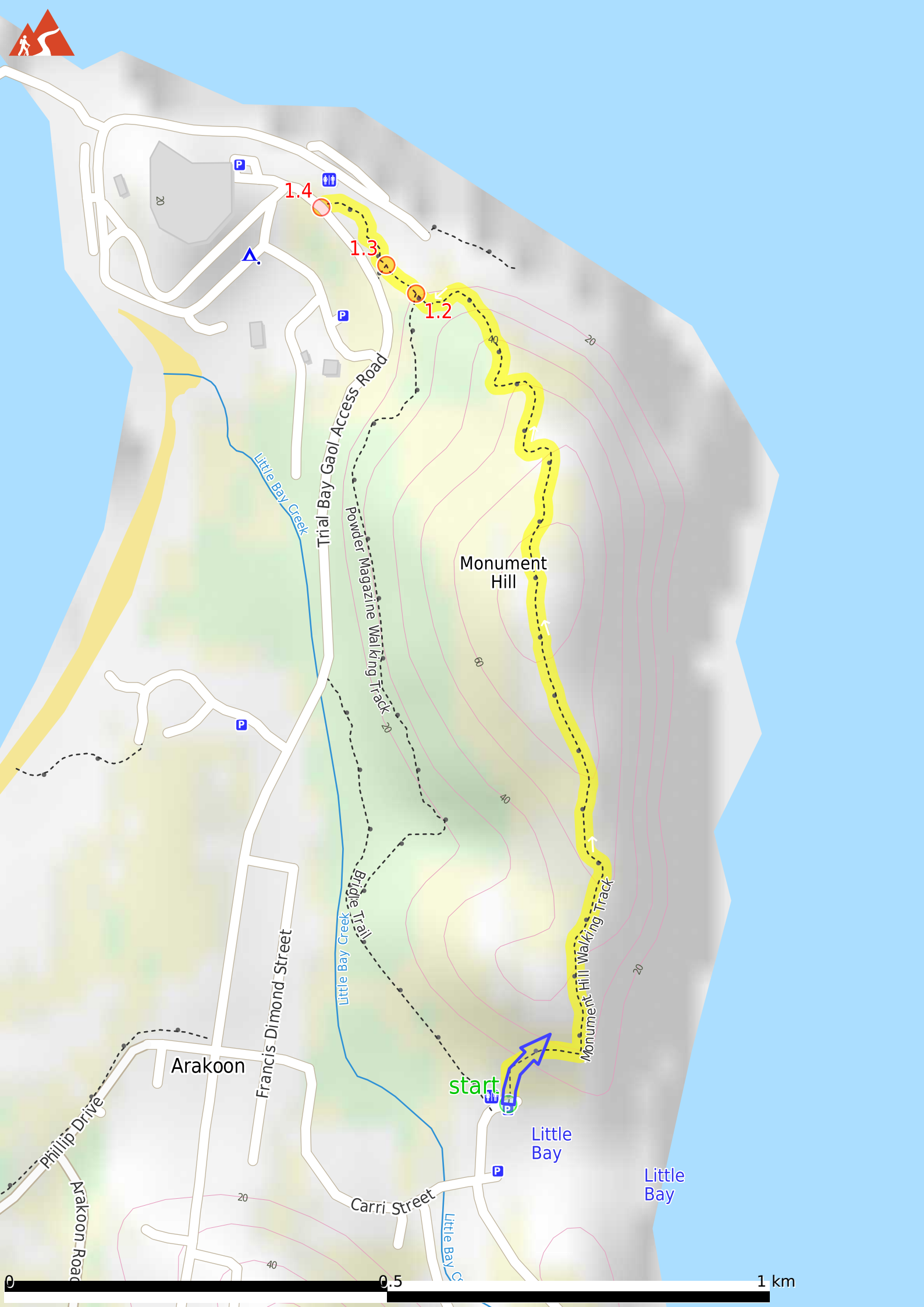


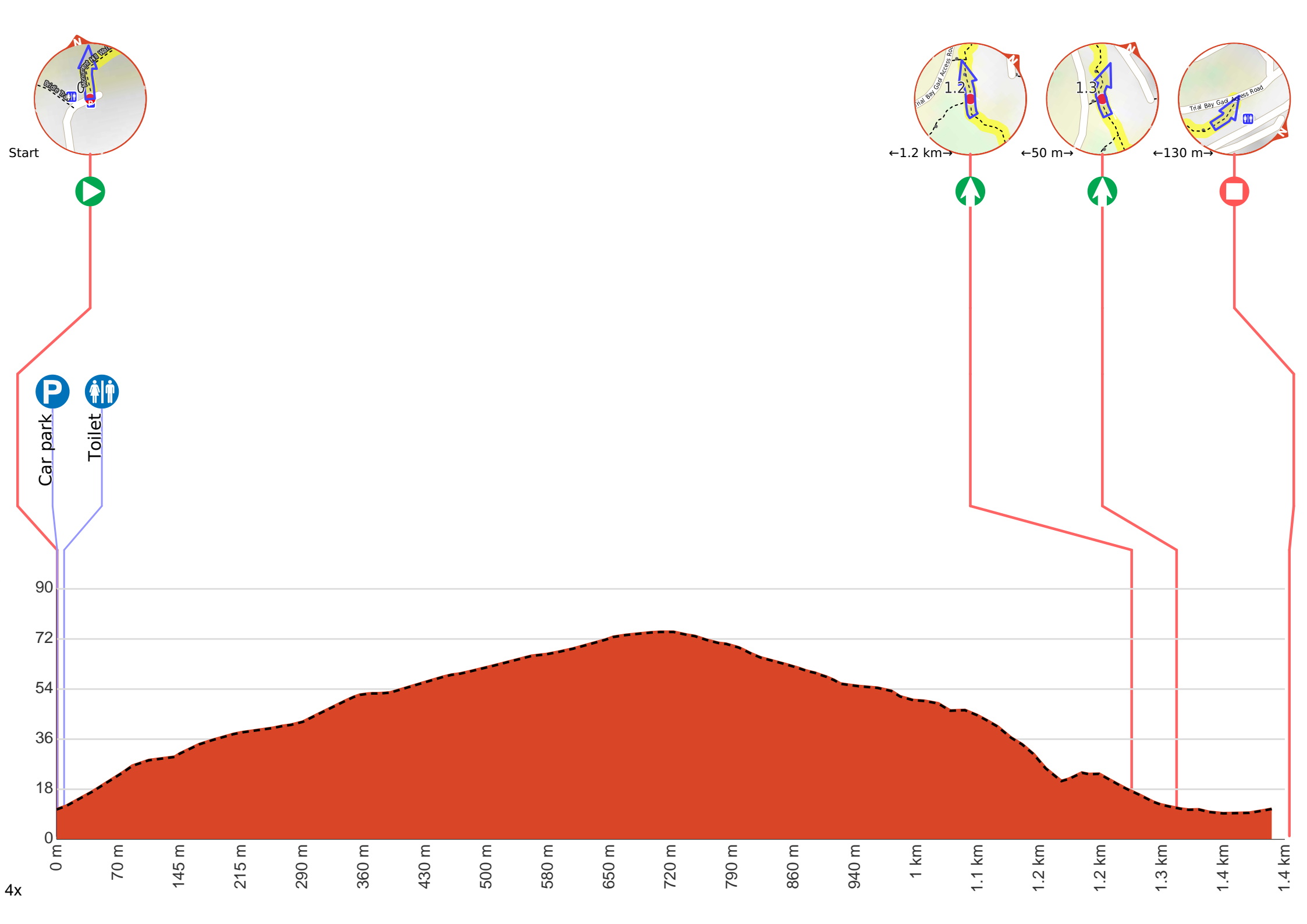
Before you start any journey ensure you;

- Tell someone you trust where you are going and what to do if you are late returning
 - Have adequate equipment, supplies, skills & knowledge to undertake this journey safely
 - Consider weather forecasts, park/track closures & fire dangers
 - Can respond to emergencies & call for help at any point
 - Are healthy and fit enough for this journey
- If not, change plans and stay safe. It is okay to delay and ask people for help.

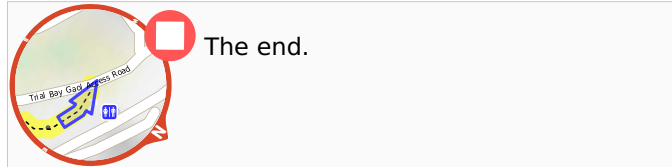
Share
 Bushwalk.com
 /j/3A8S2C







Getting started: Drive into the parking area at the end of Carri St, Arakoon, just before the beach veer left and park near the toilet block and other picnic buildings. Start the walk by walking behind the toilet block, turning right to follow the 'Monument Hill Track' as it follows the coastline.



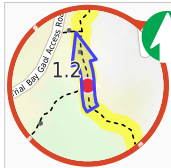
Start.



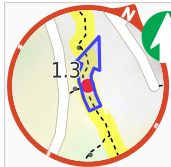
Find the car park at the start.



Find the toilet at the start.



After another 1.2 km **continue straight.**



After another 50 m **continue straight.**



After another 130 m come to a toilet.



About 120 m past the end is "Trial Bay Campground".

W: www.nationalparks.nsw.gov.au

There is a fee to use this campsite.



About 135 m past the end is a car park.