



Spring Glade Walking Track (Wiradjuri Country)

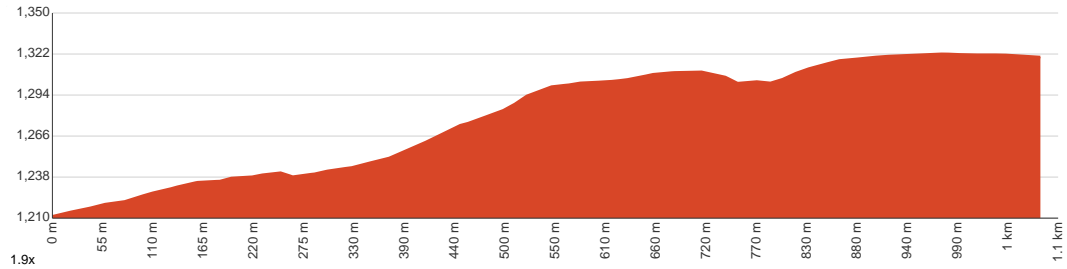
45 min to 1 h 15 min

2.2 km
Return

↑ 136 m
↓ 136 m

3
Moderate track

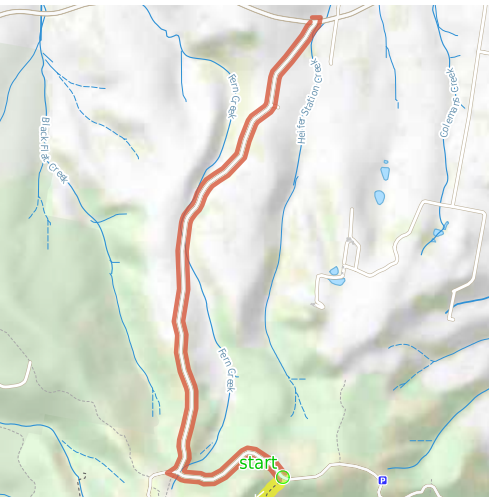
This pleasant return walk through grassy woodland offers plenty of options for prolonging the walk as it connects to other walk in the area. It is a great start to Summits Track which then takes you to Young Mount Canobolas summit. Let us begin by acknowledging the Wiradjuri people, Traditional Custodians of the land on which we travel today, and pay our respects to their Elders past and present.



Class 3 of 6 Formed track, with some branches and other obstacles	
Quality of track	Formed track, with some branches and other obstacles (3/6)
Gradient	Short steep hills (3/6)
Signage	Clearly signposted (2/6)
Infrastructure	Limited facilities, not all cliffs are fenced (3/6)
Experience Required	No experience required (2/6)
Weather	Storms may impact on navigation and safety (3/6)

Getting to the start: From Cargo Road

- Turn on to Old Canobolas Road then drive for 5 km
- Turn sharp left onto Mount Canobolas Road and drive for another 1.2 km

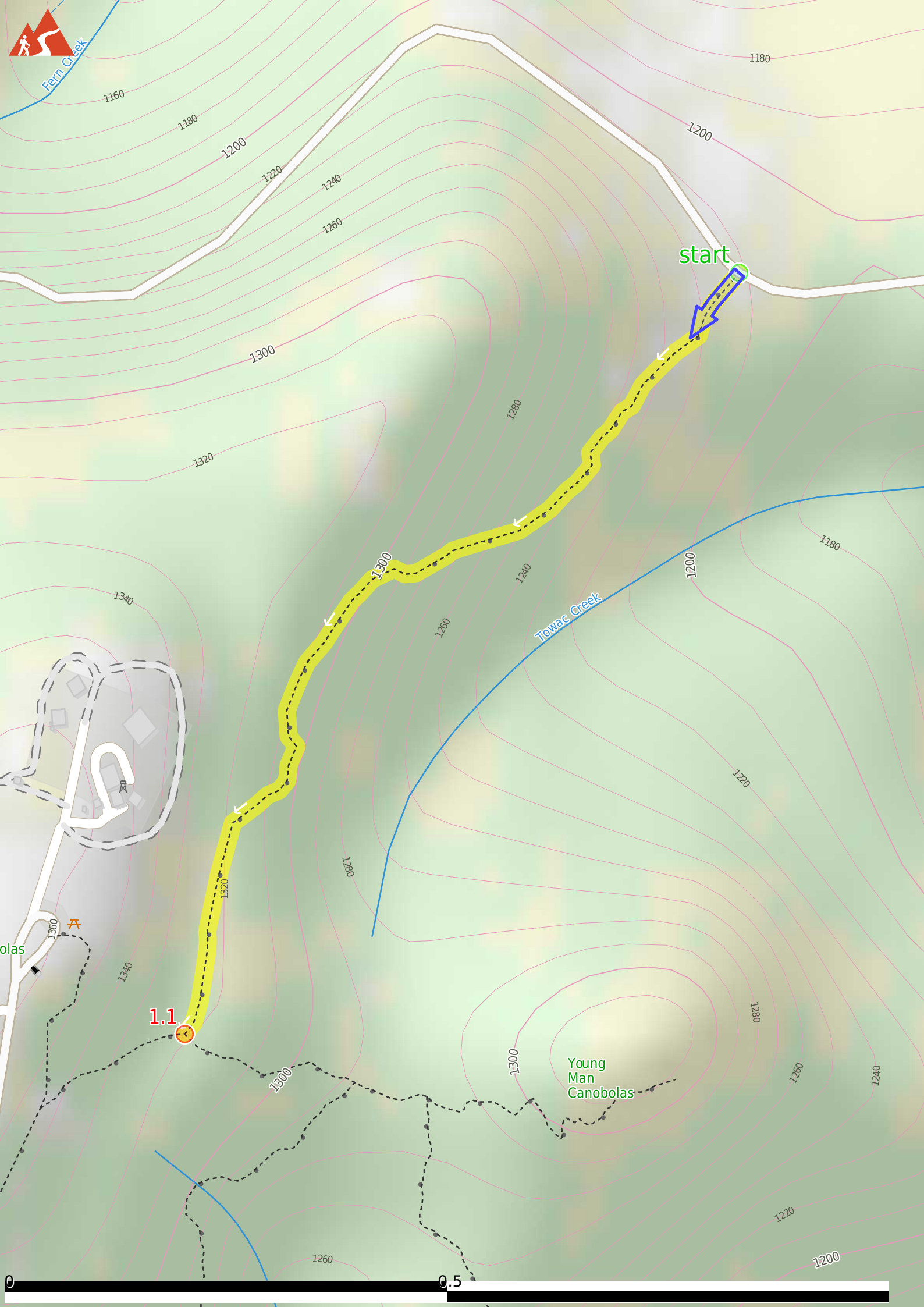


Before you start any journey ensure you;

- Tell someone you trust where you are going and what to do if you are late returning
 - Have adequate equipment, supplies, skills & knowledge to undertake this journey safely
 - Consider weather forecasts, park/track closures & fire dangers
 - Can respond to emergencies & call for help at any point
 - Are healthy and fit enough for this journey
- If not, change plans and stay safe. It is okay to delay and ask people for help.

Share
Bushwalk.com
[/j/3AXETL](https://bushwalk.com/j/3AXETL)





start

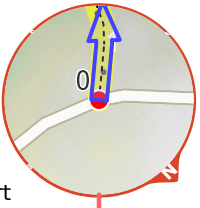
Towac Creek

Young Man Canobolas

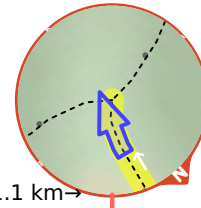
1.1

0

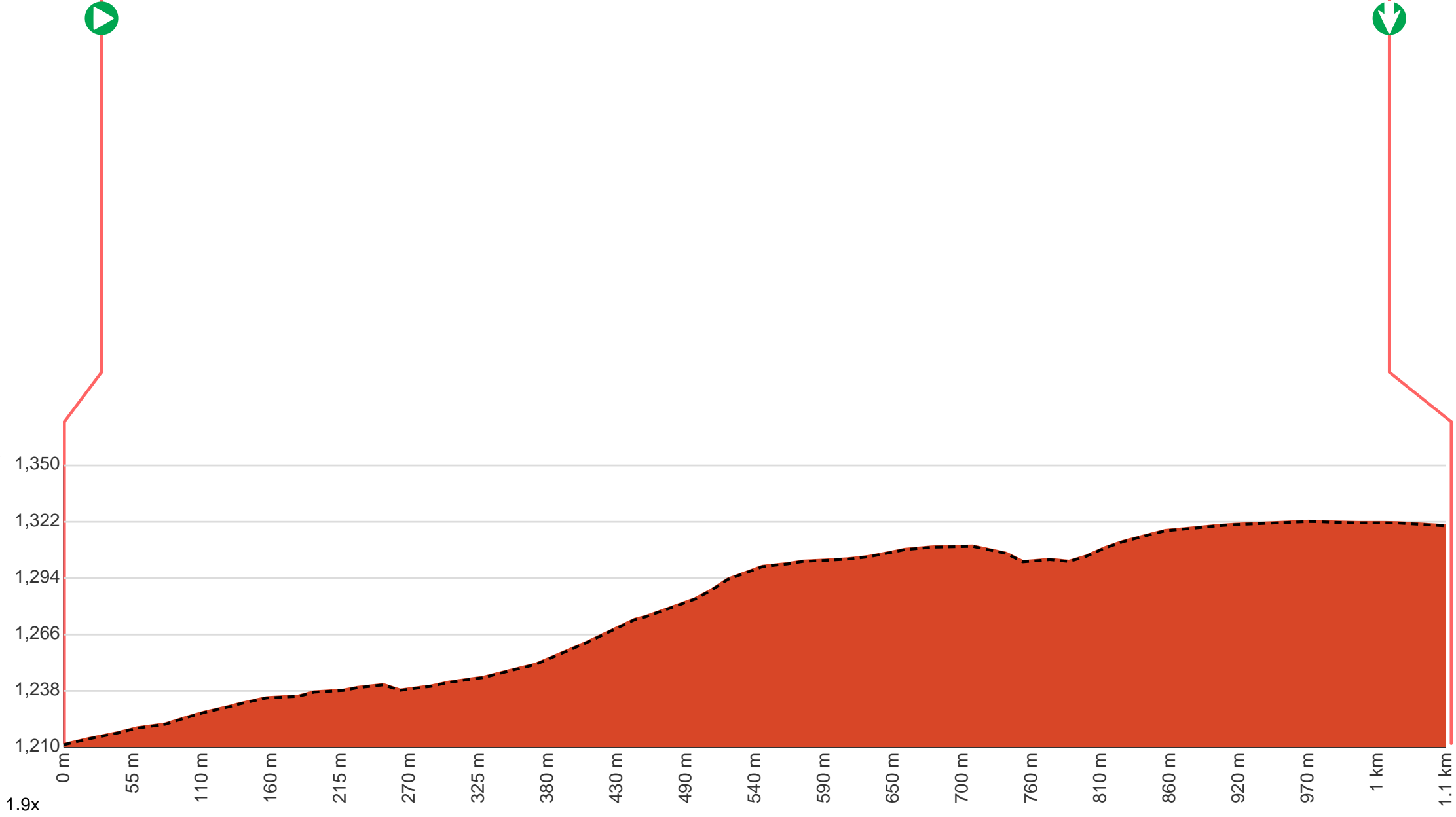
0.5



Start



←1.1 km→



1.9x

0 m

55 m

110 m

160 m

215 m

270 m

325 m

380 m

430 m

490 m

540 m

590 m

650 m

700 m

760 m

810 m

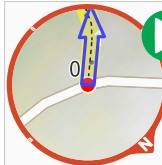
860 m

920 m

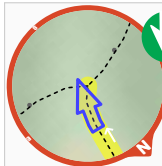
970 m

1 km

1.1 km



At the intersection of Mount Canobolas Road & Spring Glade Walking Track **Start** heading along *Spring Glade Walking Track* (a walking track).



Continue another 1.1 km to find the end. Then turn around here and retrace the main route for 1.1 km to get back to the start.