



# Glory Farm Walk

(Wiradjuri Country)

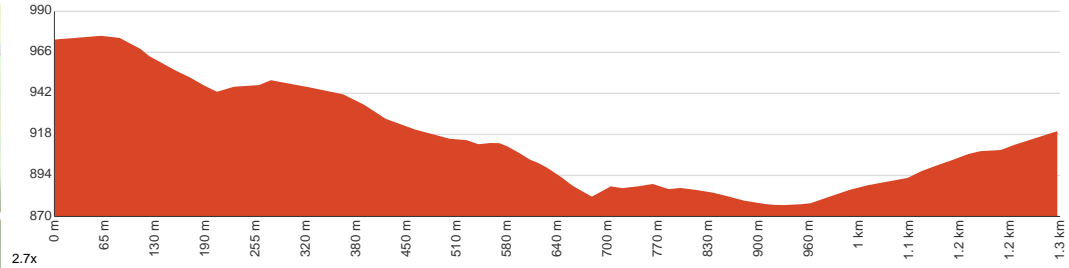
1 h to 1 h 30 min

2.6 km  
Return

↑ 178 m  
↓ 178 m

3  
Moderate track

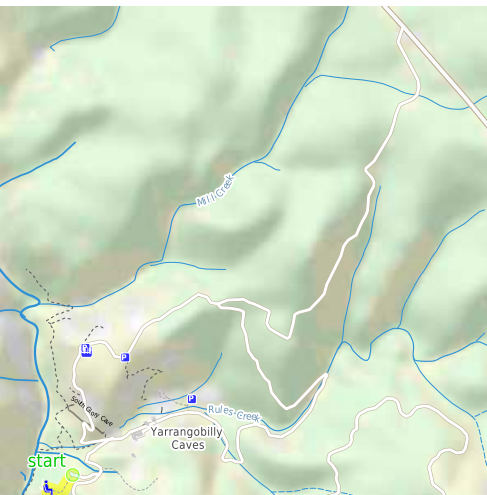
This easy walk in Yarrangobilly area in Kosciuszko National Park starts from Thermal Pool Trail car park and leads to the ruins of Henry Harris's Glory Hole Farm. Stop at the picnic area along the way for lunch. Let us begin by acknowledging the Wiradjuri people, Traditional Custodians of the land on which we travel today, and pay our respects to their Elders past and present.



Class 3 of 6 Formed track, with some branches and other obstacles	
<b>Quality of track</b>	Formed track, with some branches and other obstacles (3/6)
<b>Gradient</b>	Gentle hills with occasional steps (2/6)
<b>Signage</b>	Clearly signposted (2/6)
<b>Infrastructure</b>	Limited facilities, not all cliffs are fenced (3/6)
<b>Experience Required</b>	No experience required (2/6)
<b>Weather</b>	Storms may impact on navigation and safety (3/6)

**Getting to the start:** From Snowy Mountains Highway, B72

- Turn on to Caves Entrance Road then drive for 2.6 km
- Turn sharp left onto Caves Entrance Road and drive for another 2.9 km
- Keep left onto Leo Hoad Drive and drive for another 310 m
- Turn right onto Thermal Pool Trail and drive for another 155 m



**Before you start any journey ensure you;**

- Tell someone you trust where you are going and what to do if you are late returning
- Have adequate equipment, supplies, skills & knowledge to undertake this journey safely
- Consider weather forecasts, park/track closures & fire dangers
- Can respond to emergencies & call for help at any point
- Are healthy and fit enough for this journey

If not, change plans and stay safe. It is okay to delay and ask people for help.

Share  
Bushwalk.com  
[/j/43NBR1](https://bushwalk.com/j/43NBR1)





1020

1000

980

960

900

900

start

Rules Creek

1000

1000

960

Caves Exit Road

1040

980

1000

940

920

880

River Walk

Yarrangobilly River

0.7

0.6

Thermal Pool Trail

900

940

1000

940

900

880

900

1.3

0.5

Little Glory Hole Creek

940

960

920

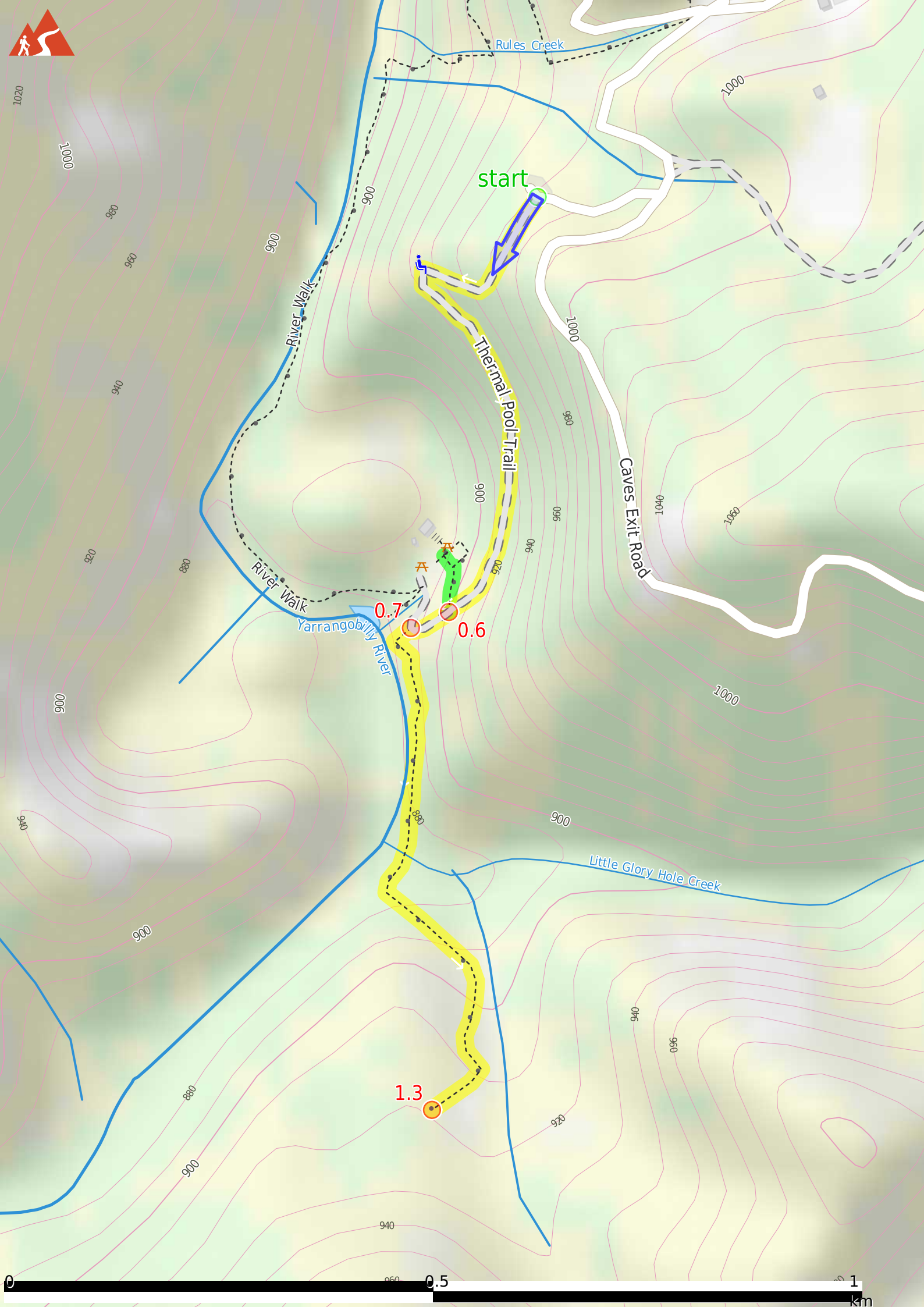
940

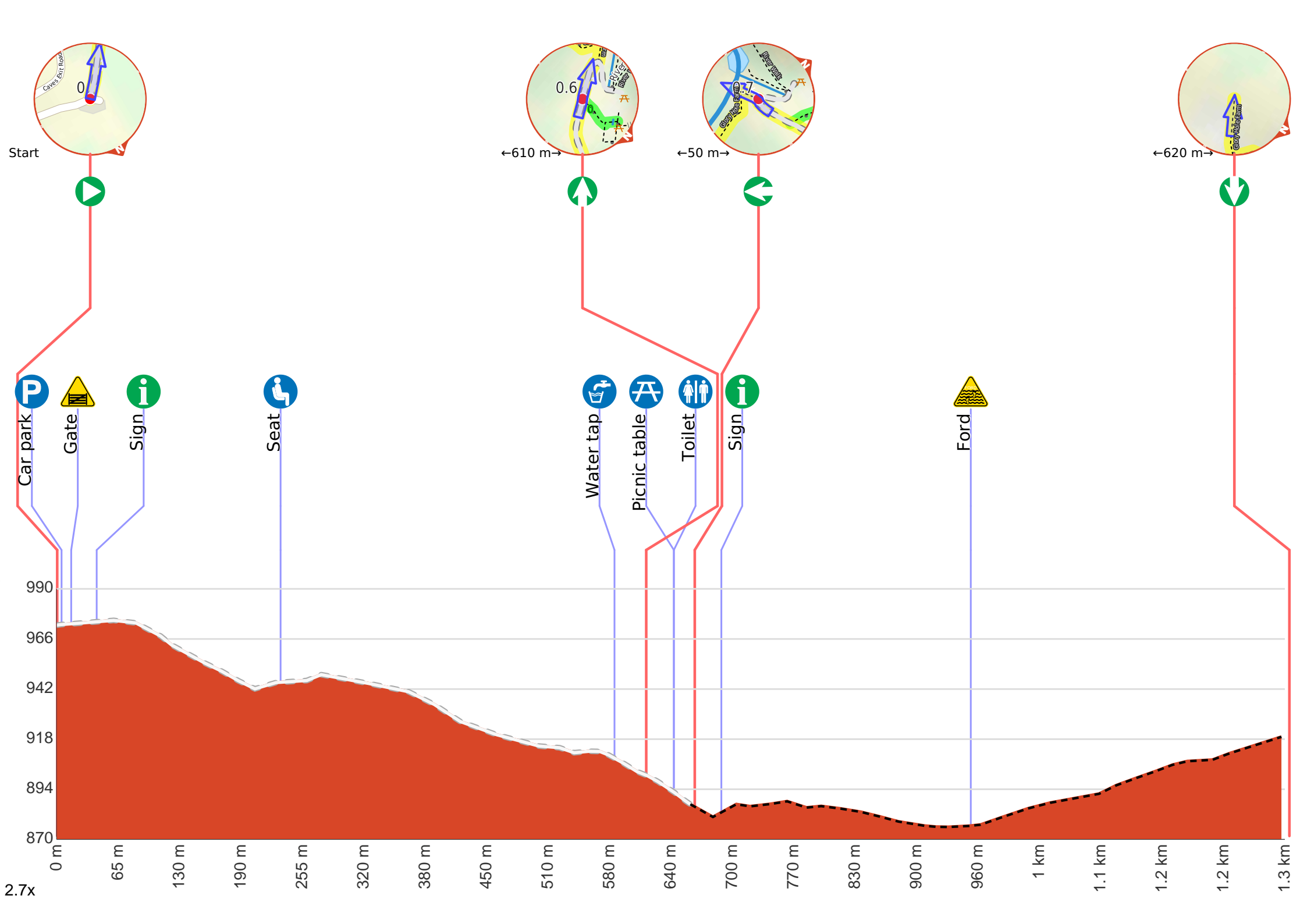
0.5

1

km

0







**Start.**



Find the Thermal Pool Car park at the start.



Find the gate at the start.



After another 25 m pass the sign (on your right).



After another 190 m pass a seat (7 m on your right).



After another 345 m pass the water tap (65 m on your right).



After another 60 m pass the picnic table (70 m on your right).



Then pass the toilet (100 m on your right).

**Start of an optional side trip:** Side trip to a picnic area for lunch and a break



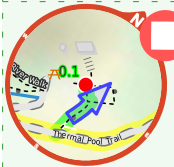
To start this optional side trip turn sharp right here. **Start.**



After 10 m pass the sign (60 m on your left).



After another 25 m pass the BBQ (100 m on your left).



After another 30 m come to the end.



About 10 m past the end is a picnic table.



About 15 m past the end is a water tap.



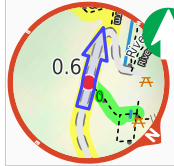
About 40 m past the end is a toilet.



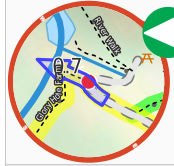
Turn around and retrace your steps back the 65 m to the main route.



Back at the main route veer right and follow on from the 610 m waypoint.



**Continue straight.**



After another 50 m **turn left.**



After another 30 m pass the sign (on your right).



After another 260 m cross the ford.



Continue another 330 m to find the end. Then turn around here and retrace the main route for 1.3 km to get back to the start.