



Rainforest Lower Section Walk

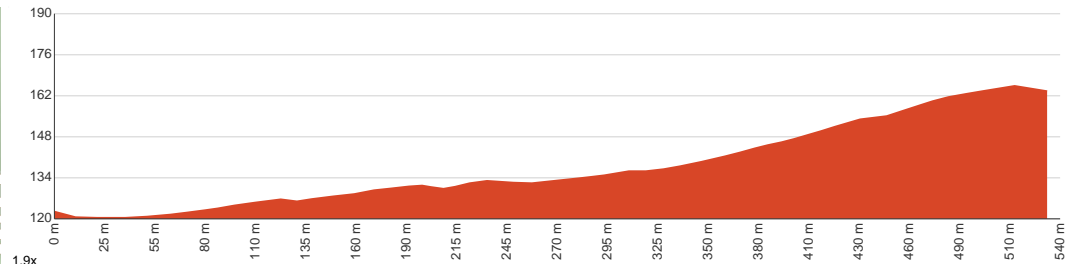
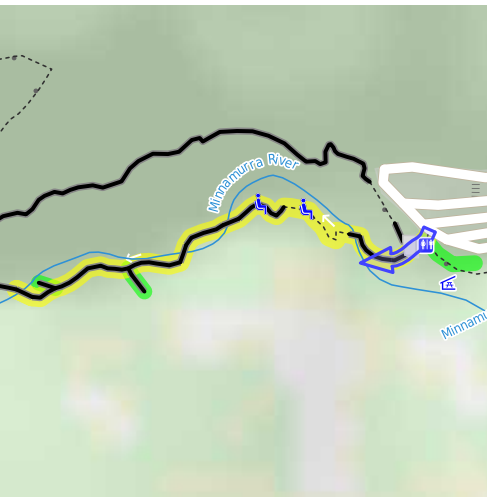
 30 min to 1 h


1.1 km
Return


↑ 55 m
↓ 55 m


Smooth & flat

Starting from Minnamurra Rainforest Centre this return walk leads through a lush rainforest of Budderoo National Park. The 500 m long track to the second suspension bridge is wheelchair accessible and also great for families with young children. Enjoy the views from viewing platforms and read interpretive signs along the way. On your way back stop for coffee at Lyrebird Cafe. Let us begin by acknowledging the Traditional Custodians of the land on which we travel today, and pay our respects to their Elders past and present.

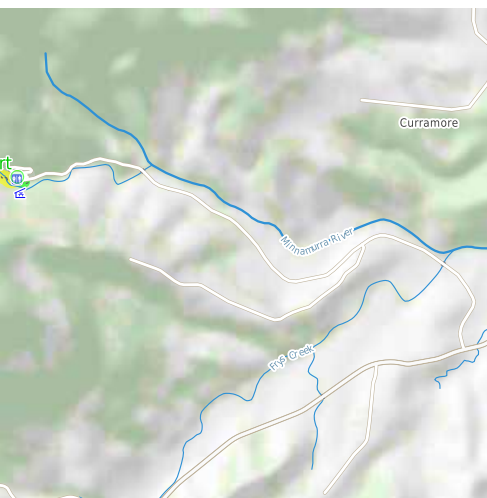


Class 1 of 6
Smooth and hardened path

Quality of track	Smooth and hardened path (1/6)
Gradient	Flat, no steps (1/6)
Signage	Clearly signposted (1/6)
Infrastructure	Generally useful facilities (such as fenced cliffs and seats) (1/6)
Experience Required	No experience required (1/6)
Weather	Weather generally has little impact on safety (1/6)

Getting to the start: From Jamberoo Mountain Road, 9

- Turn on to Minnamurra Falls Road then drive for 4 km

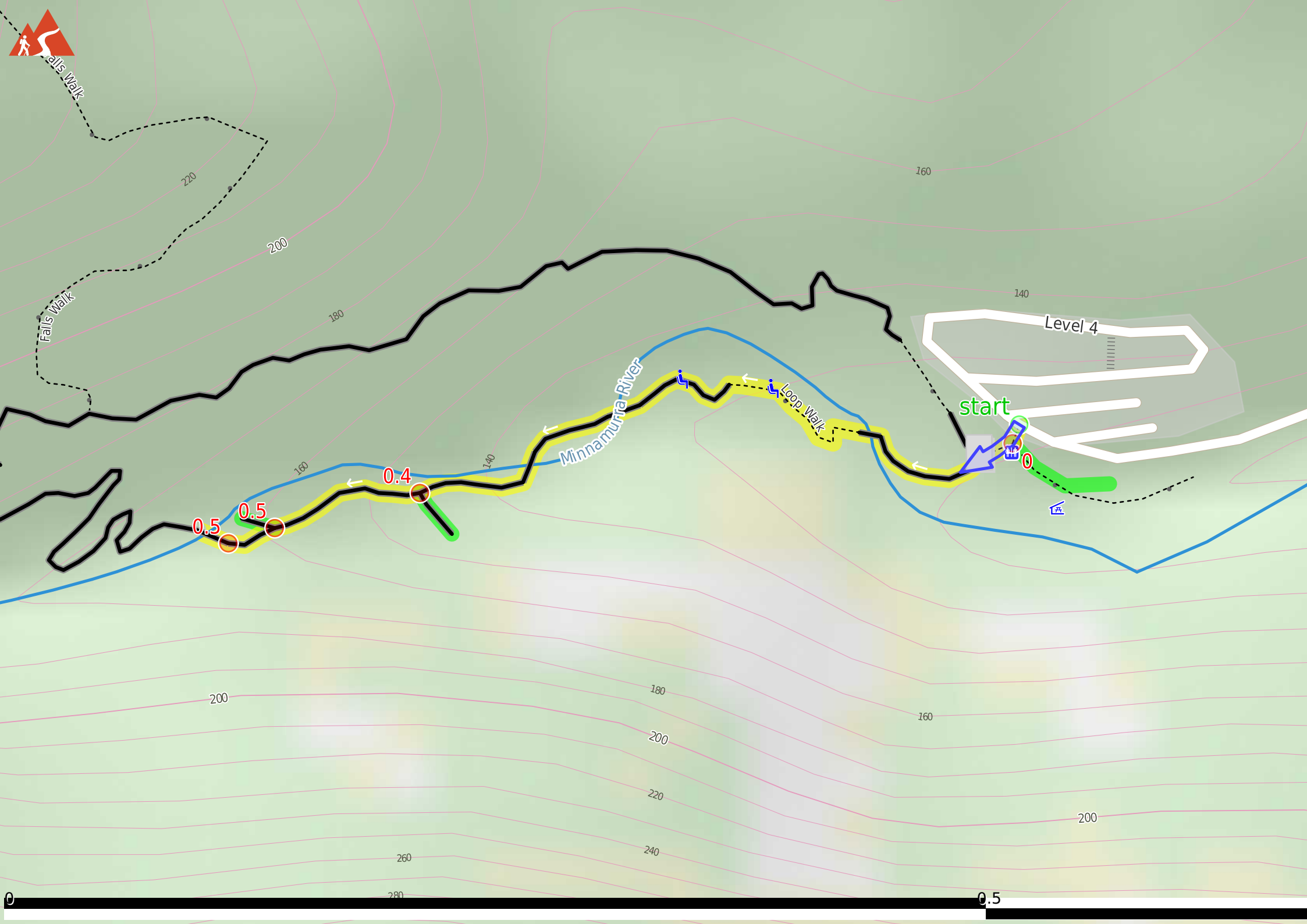


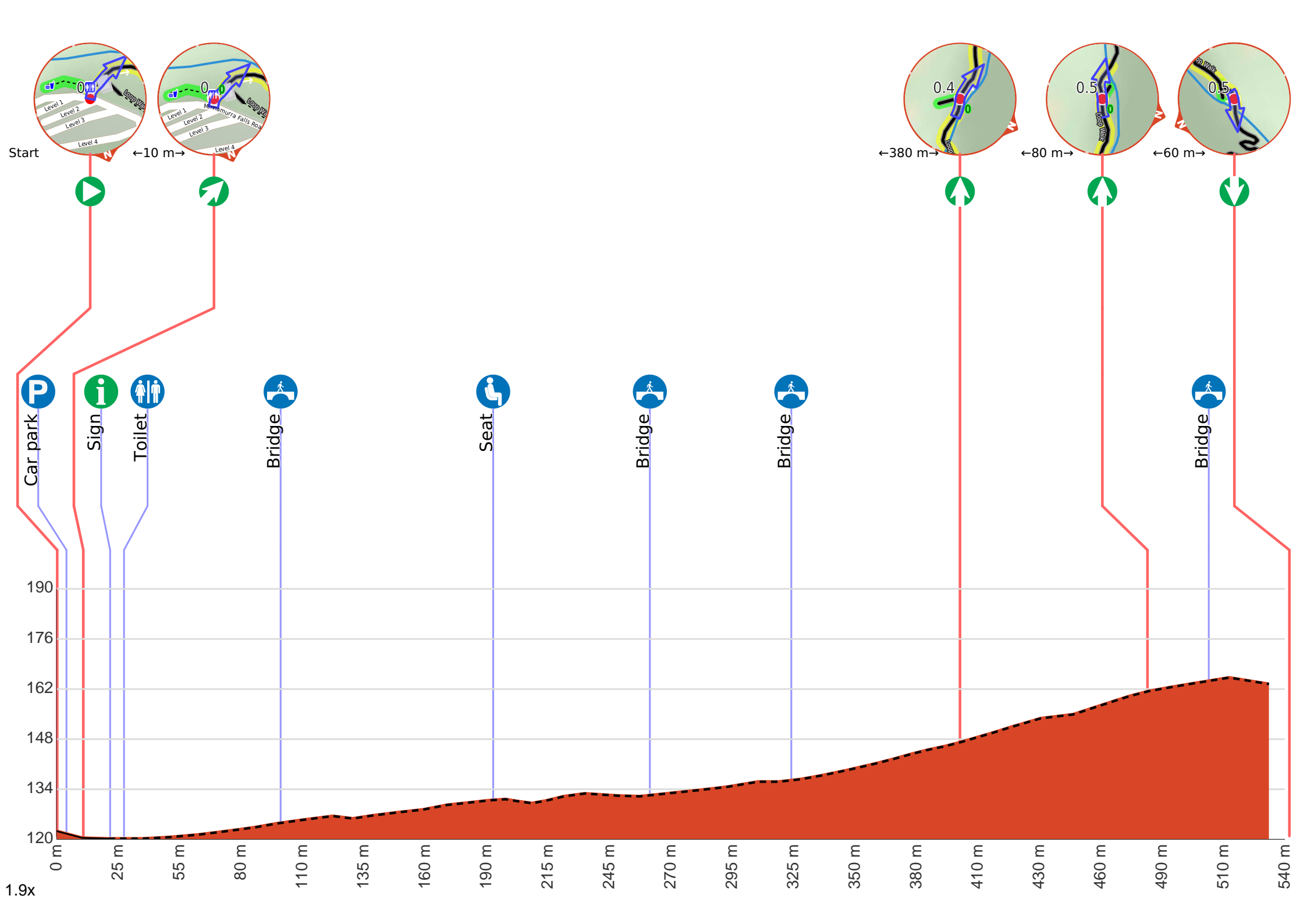
Before you start any journey ensure you;

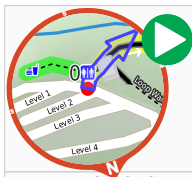
- Tell someone you trust where you are going and what to do if you are late returning
 - Have adequate equipment, supplies, skills & knowledge to undertake this journey safely
 - Consider weather forecasts, park/track closures & fire dangers
 - Can respond to emergencies & call for help at any point
 - Are healthy and fit enough for this journey
- If not, change plans and stay safe. It is okay to delay and ask people for help.

Share
[Bushwalk.com](https://bushwalk.com/j/4DDF0G)
[/j/4DDF0G](https://bushwalk.com/j/4DDF0G)







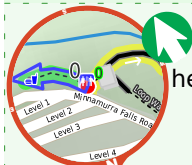


Start.

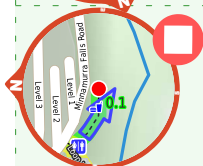


Find the car park at the start.

Start of an optional side trip: Side trip to Lyrebird Cafe for a break.



To start this optional side trip veer left here. **Start.**



After another 60 m come to the end.



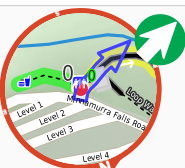
"Lyrebird Cafe".



Turn around and retrace your steps back the 60 m to the main route.



Back at the main route turn left and follow on from the 10 m waypoint.



After another 7 m **veer right.**



After another 10 m **continue straight.**



Then pass the "Minnamurra Rainforest Centre".

Mo-Su 09:00-17:00



After another 6 m pass the toilet (6 m on your left).



After another 70 m cross the bridge (about 10 m long)



After another 80 m pass a seat (on your right)., has no backrest.

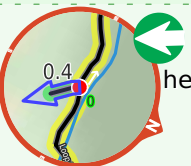


After another 70 m cross the bridge (about 20 m long)

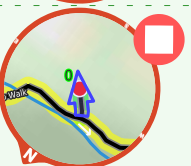


After another 45 m cross the bridge (about 20 m long)

Start of an optional side trip: Side trip to a lookout.



To start this optional side trip turn left here. **Start.**



After another 30 m come to the end.



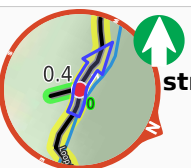
About 180 m past the end is a seat.



Turn around and retrace your steps back the 30 m to the main route.



Back at the main route turn left and follow on from the 390 m waypoint.



After another 55 m **continue straight.**

Start of an optional side trip: Side trip to a lookout with views over Minnamurra River and the lush rainforest.



To start this optional side trip veer right here. **Start.**



After another 20 m come to the end.



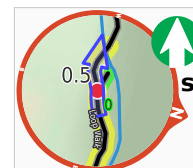
A viewpoint.



Turn around and retrace your steps back the 20 m to the main route.



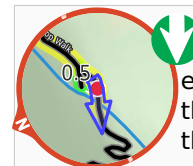
Back at the main route continue straight and follow on from the 470 m waypoint.



After another 80 m **continue straight.**



After another 25 m cross the bridge



Continue another 35 m to find the end. Then turn around here and retrace the main route for 530 m to get back to the start.