



# Warrigal Walking Track

(Gumbayngirr & Anaiwan Country)

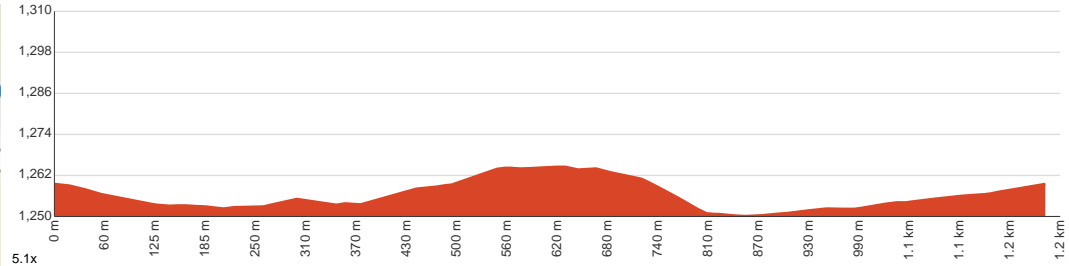
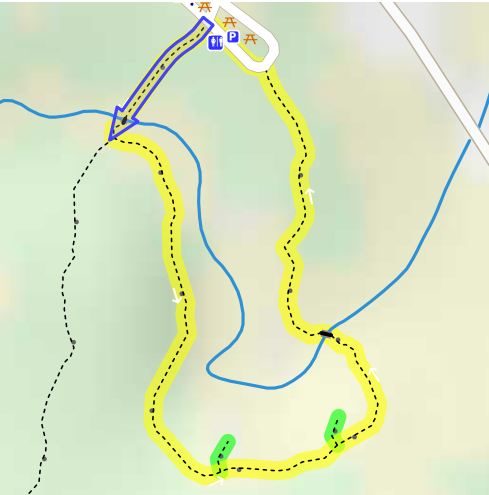
 20 min to 30 min

  
1.2 km  
Circuit

  
↑ 24 m  
↓ 24 m

  
Moderate track

Starting from Native Dog campground this circuit walk in Cathedral Rock National Park is perfect for families. It is a mostly level walk that finishes at Native Dog Creek picnic area. Let us begin by acknowledging the Gumbayngirr & Anaiwan people, Traditional Custodians of the land on which we travel today, and pay our respects to their Elders past and present.



Class 3 of 6 Formed track, with some branches and other obstacles	
<b>Quality of track</b>	Formed track, with some branches and other obstacles (3/6)
<b>Gradient</b>	Gentle hills with occasional steps (2/6)
<b>Signage</b>	Clearly signposted (2/6)
<b>Infrastructure</b>	Limited facilities, not all cliffs are fenced (3/6)
<b>Experience Required</b>	Some bushwalking experience recommended (3/6)
<b>Weather</b>	Storms may impact on navigation and safety (3/6)

**Before you start any journey ensure you;**

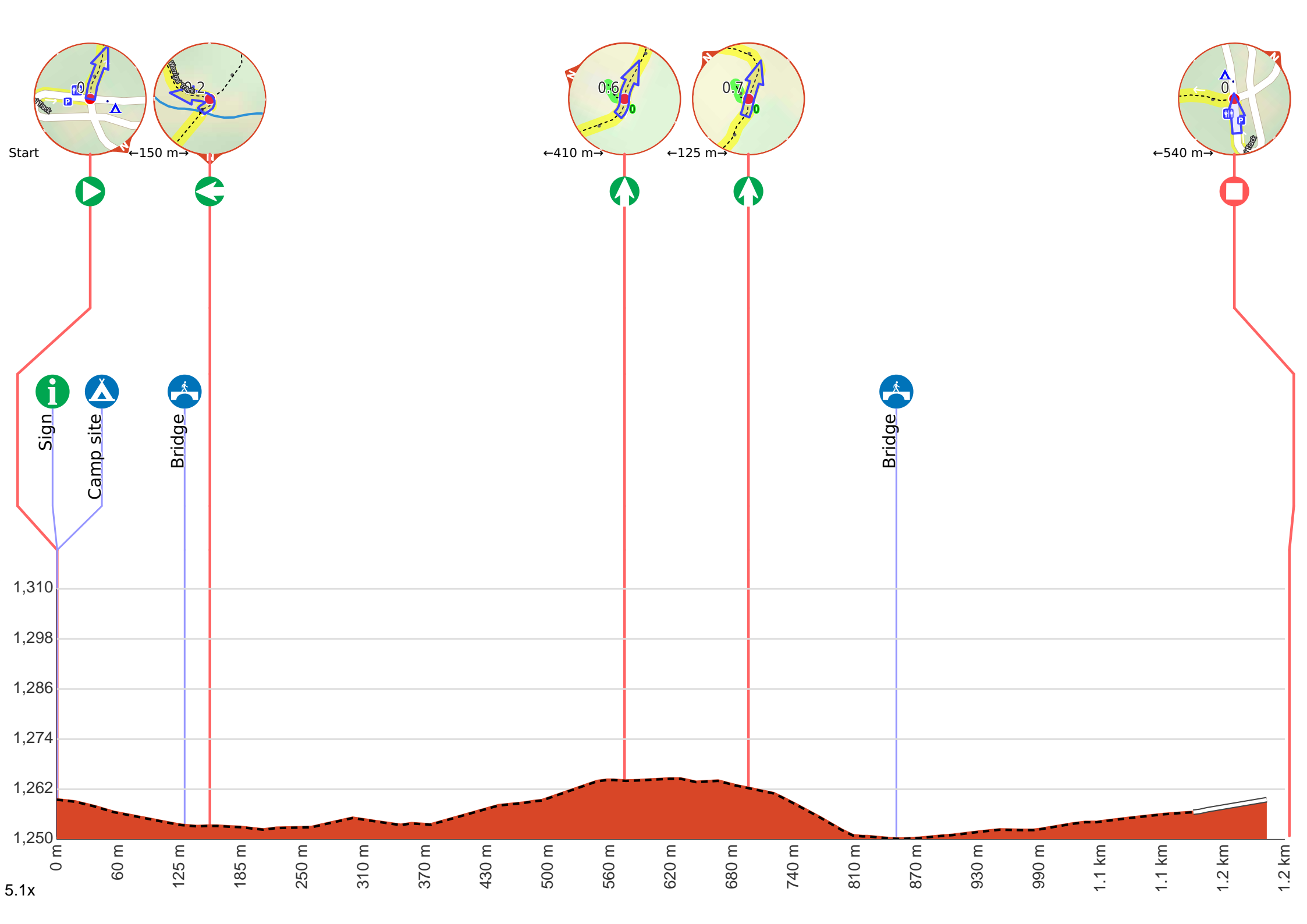
- Tell someone you trust where you are going and what to do if you are late returning
- Have adequate equipment, supplies, skills & knowledge to undertake this journey safely
- Consider weather forecasts, park/track closures & fire dangers
- Can respond to emergencies & call for help at any point
- Are healthy and fit enough for this journey

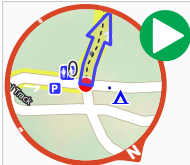
If not, change plans and stay safe. It is okay to delay and ask people for help.

Share  
Bushwalk.com  
[/j/4U42NK](https://bushwalk.com/j/4U42NK)









**Start.**



Find the sign at the start.



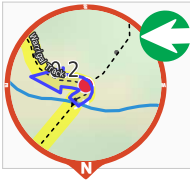
Find the Native Dog Creek Camping area at the start.

W: [www.nationalparks.nsw.gov.au](http://www.nationalparks.nsw.gov.au)

There is a fee to use this campsite.

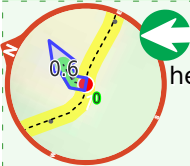


After another 125 m cross the bridge (about 5 m long)



After another 20 m **turn left.**

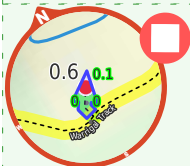
**Start of an optional side trip:** Side trip to a lookout with views over the area.



To start this optional side trip turn left here. **Start.**



After another 35 m come to a viewpoint.



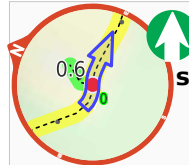
The end.



Turn around and retrace your steps back the 35 m to the main route.



Back at the main route turn sharp left and follow on from the 560 m waypoint.



After another 410 m **continue straight.**

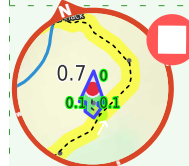
**Start of an optional side trip:** Side trip to a lookout with views over the area.



To start this optional side trip turn left here. **Start.**



After another 30 m come to a viewpoint.



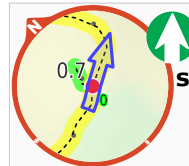
The end.



Turn around and retrace your steps back the 30 m to the main route.



Back at the main route turn sharp left and follow on from the 690 m waypoint.



After another 125 m **continue straight.**



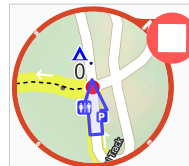
After another 145 m cross the bridge (about 10 m long)



After another 380 m come to "Native Dog Creek".



About 10 m past the end is a toilet.



The end.