



# Leichhardt's Green Point Walk

(Awabakal Country)

1 h to 2 h

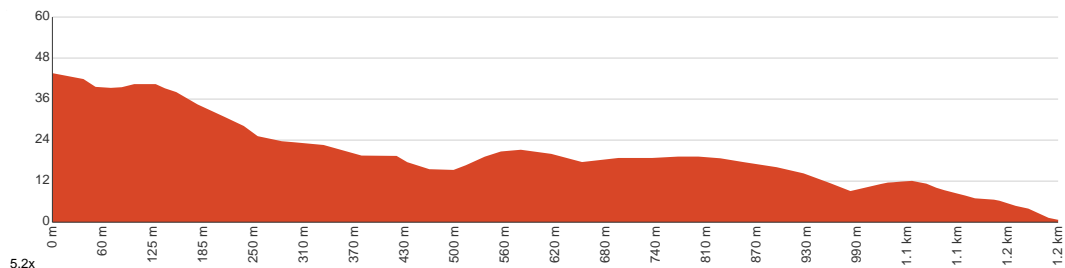
2.5 km  
Return

↑ 67 m  
↓ 67 m

3  
Moderate track



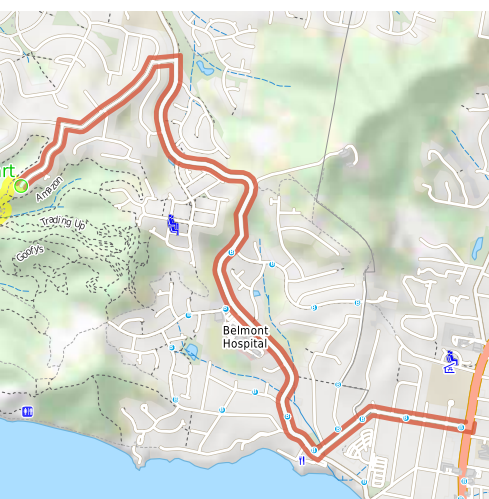
This walk offers the shortest way of walking to Green Point. Starting from the elevated Leichhardt Road in Valentine, the walk descends through eucalyptus forest with some pleasant clearings on the way. Green Point is a great place for picnics and feels as if you can see the entire Lake Macquarie from the foreshore. A recommended walk. Let us begin by acknowledging the Awabakal people, Traditional Custodians of the land on which we travel today, and pay our respects to their Elders past and present.



Class 3 of 6  
Formed track, with some branches and other obstacles

Quality of track	Clear and well formed track or trail (2/6)
Gradient	Short steep hills (3/6)
Signage	Directional signs along the way (3/6)
Infrastructure	Generally useful facilities (such as fenced cliffs and seats) (1/6)
Experience Required	No experience required (1/6)
Weather	Weather generally has little impact on safety (1/6)

**Getting to the start:** From Pacific Highway, A43



- Turn on to Evans Street then drive for 910 m
- Turn right onto Ross Street, B89 and drive for another 2.7 km
- Turn left onto Andrew Road and drive for another 130 m
- Turn left onto Andrew Road and drive for another 630 m
- Turn left onto Leichhardt Road and drive for another 430 m

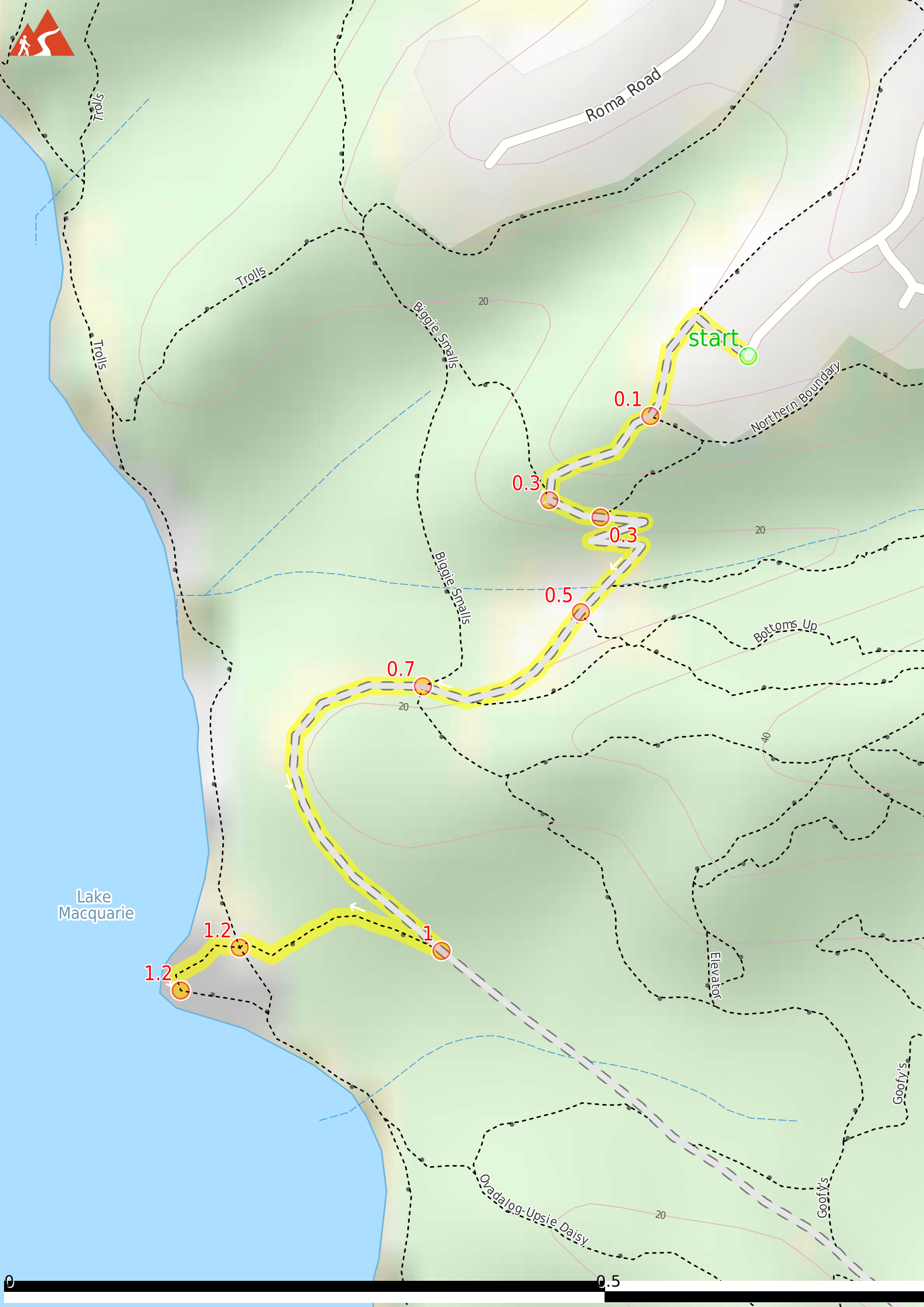
## Before you start any journey ensure you;

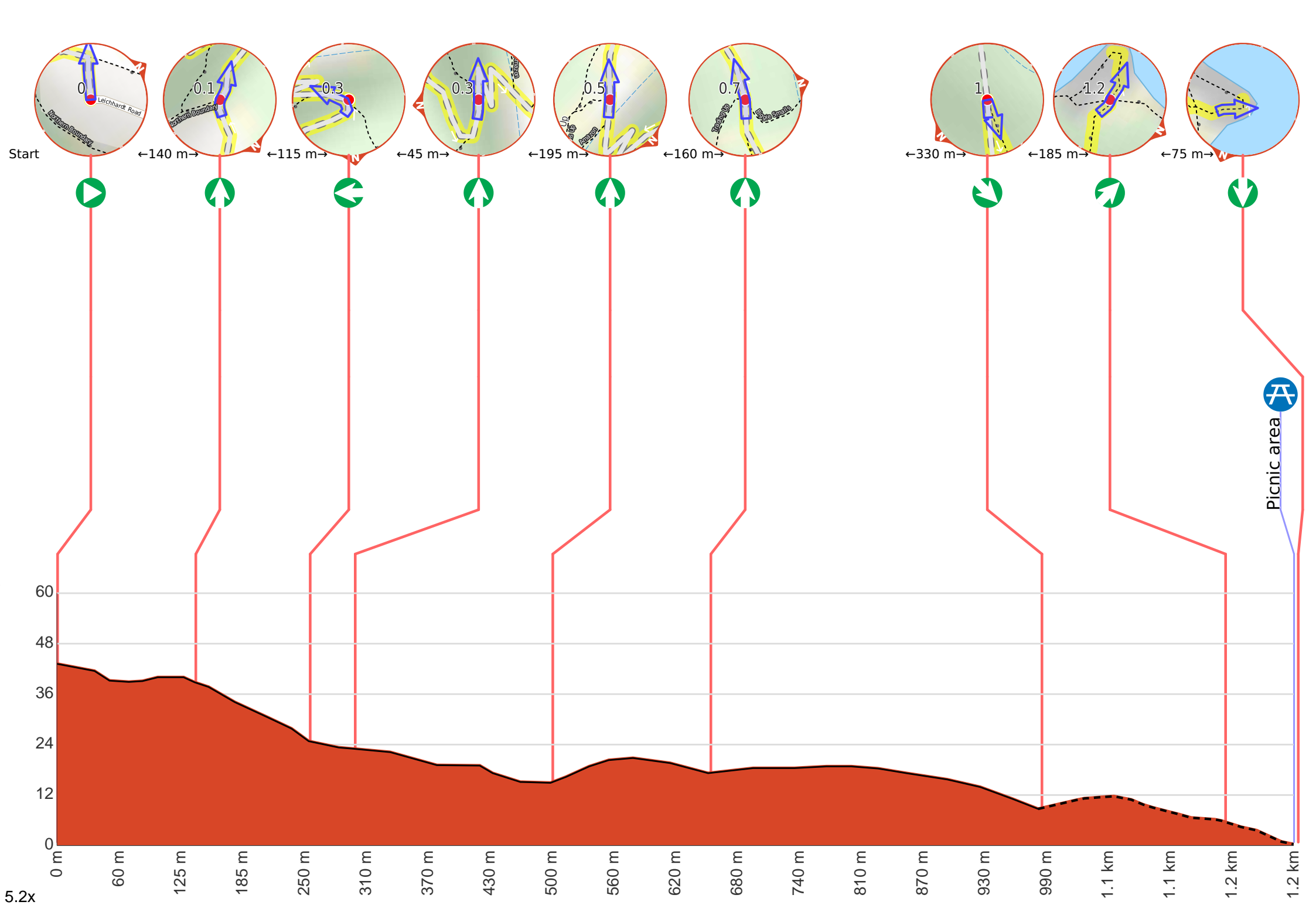
- Tell someone you trust where you are going and what to do if you are late returning
- Have adequate equipment, supplies, skills & knowledge to undertake this journey safely
- Consider weather forecasts, park/track closures & fire dangers
- Can respond to emergencies & call for help at any point
- Are healthy and fit enough for this journey

If not, change plans and stay safe. It is okay to delay and ask people for help.

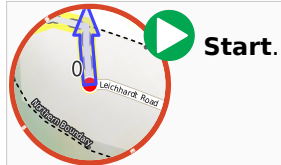
Share  
[Bushwalk.com](https://bushwalk.com/j/4ZO3TE)  
[/j/4ZO3TE](https://bushwalk.com/j/4ZO3TE)







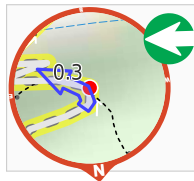
**Getting started:** From Leichhardt Road (Valentine), this walk follows the concrete footpath, while initially keeping the 'No Dogs' sign on your left. This walk continues for 50m, passing between houses and around a metal post until coming to a three-way intersection a trail and 'Green Point Foreshore Reserve' sign (on the right).



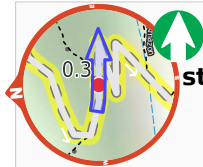
**Start.**



After another 140 m **continue straight.**



After another 115 m **turn left.**



After another 45 m **continue straight.**



After another 170 m **continue straight.**



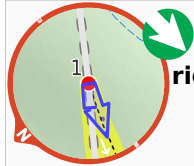
After another 30 m **continue straight.**



After another 120 m **continue straight.**



After another 40 m (at the intersection of Biggie Smalls & Trading Up) **continue straight.**



After another 330 m **turn sharp right.**



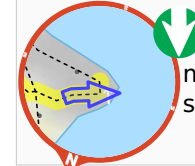
After another 185 m **veer right.**



After another 70 m find the "Green Point (on Lake Macquarie)" (25 m on your left).



Green Point in the Green Point Foreshore Reserve on Lake Macquarie is a large grassed area which looks out over Lake Macquarie. From the vantage point of Green Point, a walker can see up and down Lake Macquarie. There are often boats passing by this low headland. This is a fabulous place to have a picnic and there is even a clump of She Oak trees by the water for shade. There are no facilities here, other than the open grassed area.



Turn around here and retrace the main route for 1.2 km to get back to the start.