




Lees Pinch Lookout Walking Track

(Wonnarua Country)

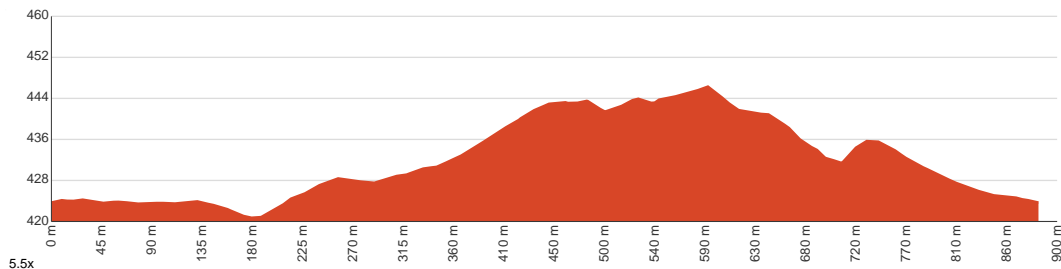
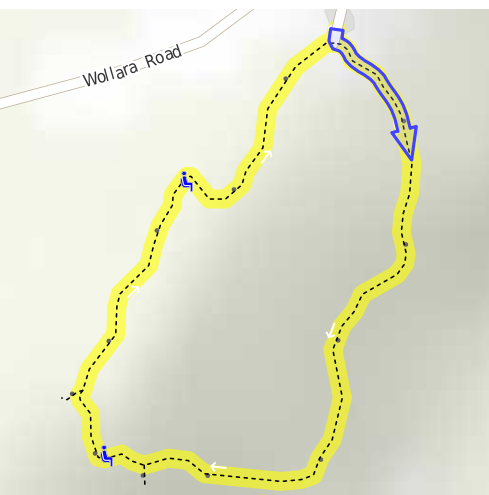
 30 min to 1 h


880 m
Circuit


↑ 35 m
↓ 35 m

 3
Moderate track

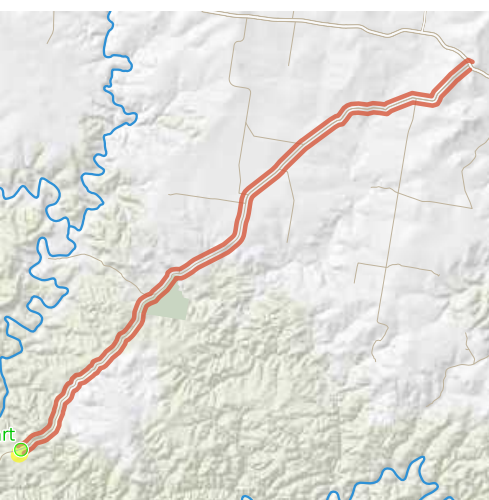
Starting from Lees Pinch picnic and parking area this circuit walk leads past Lees Pinch Lookout with scenic views over Goulburn River National Park. Take the circuit to discover the wildlife here, especially birdlife. Let us begin by acknowledging the Wonnarua people, Traditional Custodians of the land on which we travel today, and pay our respects to their Elders past and present.



Class 3 of 6 Formed track, with some branches and other obstacles	
Quality of track	Formed track, with some branches and other obstacles (3/6)
Gradient	Gentle hills with occasional steps (2/6)
Signage	Clearly signposted (2/6)
Infrastructure	Limited facilities, not all cliffs are fenced (3/6)
Experience Required	No experience required (2/6)
Weather	Storms may impact on navigation and safety (3/6)

Getting to the start: From Golden Highway, B84

- Turn on to Ringwood Road then drive for 30.3 km
- Turn left and drive for another 40 m



Before you start any journey ensure you;

- Tell someone you trust where you are going and what to do if you are late returning
- Have adequate equipment, supplies, skills & knowledge to undertake this journey safely
- Consider weather forecasts, park/track closures & fire dangers
- Can respond to emergencies & call for help at any point
- Are healthy and fit enough for this journey

If not, change plans and stay safe. It is okay to delay and ask people for help.

Share
[Bushwalk.com](https://bushwalk.com/ij/5IYZ8Q)
[/ij/5IYZ8Q](https://bushwalk.com/ij/5IYZ8Q)





400

Wollara Road

start

420

Lees Pinch Walking Track

Lees Pinch Walking Track

420

Lees Pinch Walking Track

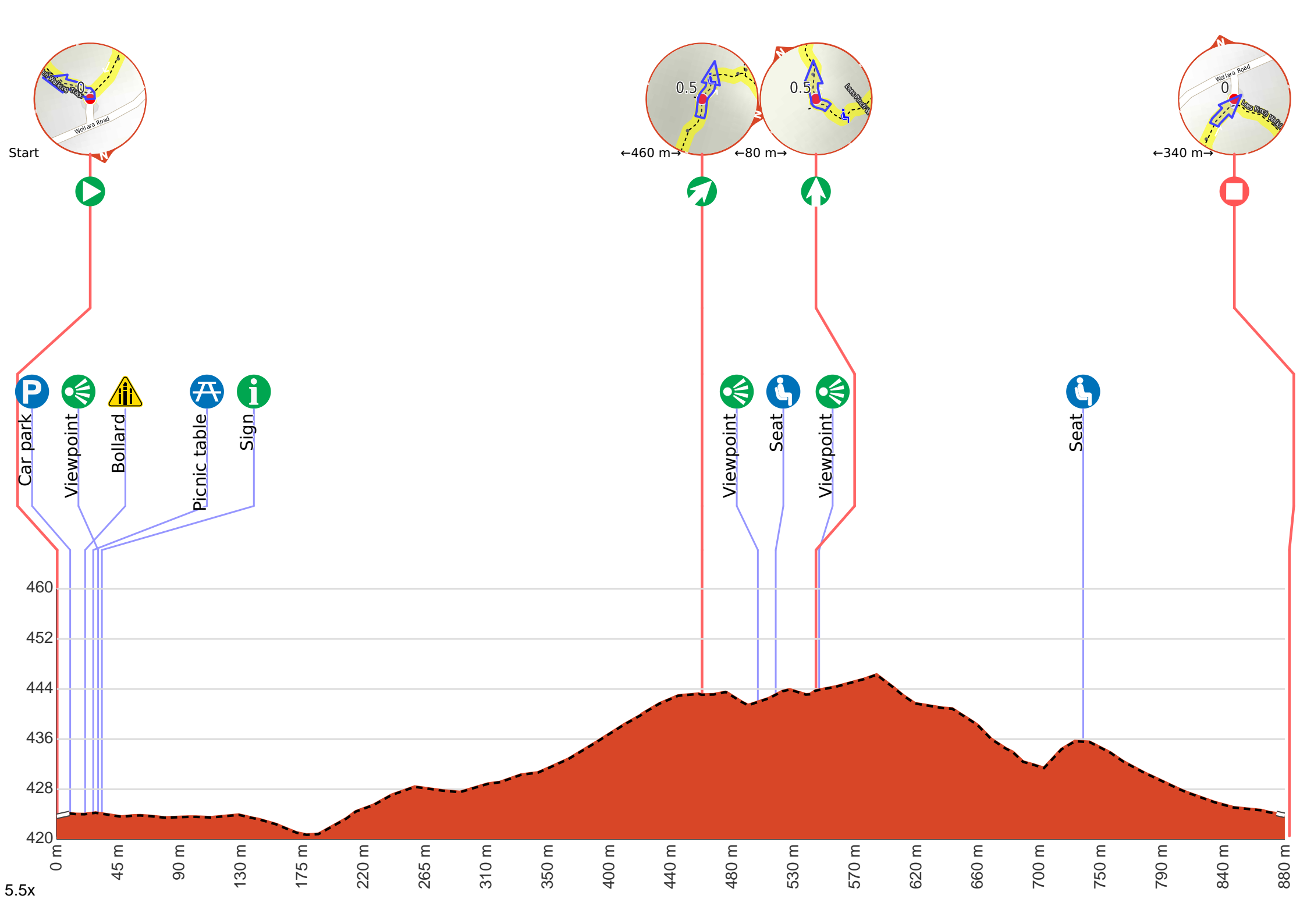
0.5

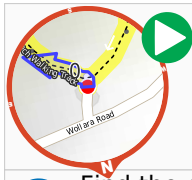
0.5

Lees Pinch Walking Track

Lees Pinch Walking Track







Start.



Find the car park at the start.



Find the Lees Pinch Lookout at the start.



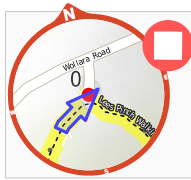
Then head through the bollard.



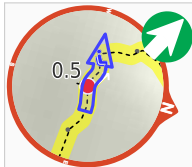
After another 6 m pass the picnic table (on your left).



After another 6 m pass the sign (on your right).



The end.



After another 430 m **veer right.**



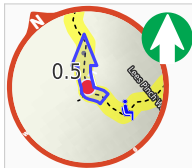
After another 40 m come to the "Lee's Pinch Lookout" (15 m on your left).



After another 15 m pass a seat (on your right),, has no backrest.



After another 30 m come to the viewpoint (15 m on your left).



Continue straight.



After another 190 m pass a seat (on your right),, has no backrest.



After another 150 m come to a gate.