



Table Top Mountain Circuit

 45 min to 2 h

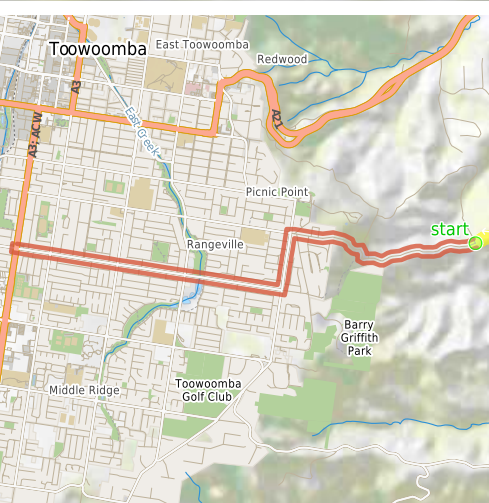
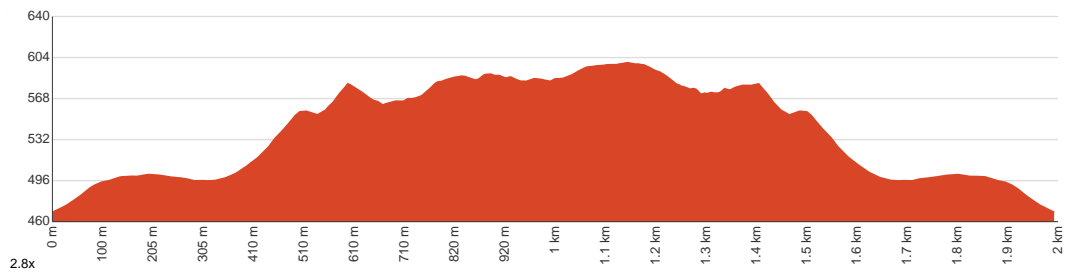

2 km
Circuit


↑ 193 m
↓ 193 m


Very challenging



Starting from the end of Table Top Drive, Rangeville, this walk/scramble takes you to the summit of Table Top Mountain and back, looping around the large grass plateau along the way. Rising 700 metres above sea level, this mountain has no trees on top, although there's no known reason for that to happen. This journey is short but demanding, and requires you to do some decent rock scrambling to earn the 360 degree views from the top. Expect great views over Toowoomba to the west, and the hinterland towards Brisbane to the east. Reward yourself with a nice picnic on top, but remember to take your rubbish with you. Keep in mind that there are loose rocks underfoot, so decent hiking boots with ankle support are recommended. Avoid the track under wet conditions. Take plenty of water and wear a hat in warmer months as the track is quite exposed. Let us begin by acknowledging the Traditional Custodians of the land on which we travel today, and pay our respects to their Elders past and present.



Class 5 of 6 Rough unclear track	
Quality of track	Formed track, with some branches and other obstacles (3/6)
Gradient	Very steep and difficult rock scrambles (5/6)
Signage	Clearly signposted (2/6)
Infrastructure	Limited facilities, not all cliffs are fenced (3/6)
Experience Required	Some bushwalking experience recommended (3/6)
Weather	Forecasted & unexpected storms and severe weather may impact on navigation and safety (4/6)

Getting to the start: From Ruthven Street, A3, ACW

- Turn on to Alderley Street then drive for 430 m
- At roundabout, take exit 2 onto Alderley Street and drive for another 880 m
- At roundabout, take exit 2 onto Alderley Street and drive for another 880 m
- At roundabout, take exit 2 onto Alderley Street and drive for another 1.3 km
- At roundabout, take exit 1 onto Rowbotham Street and drive for another 730 m
- At roundabout, take exit 3 onto South Street and drive for another 70 m
- Continue onto South Street and drive for another 2.5 km

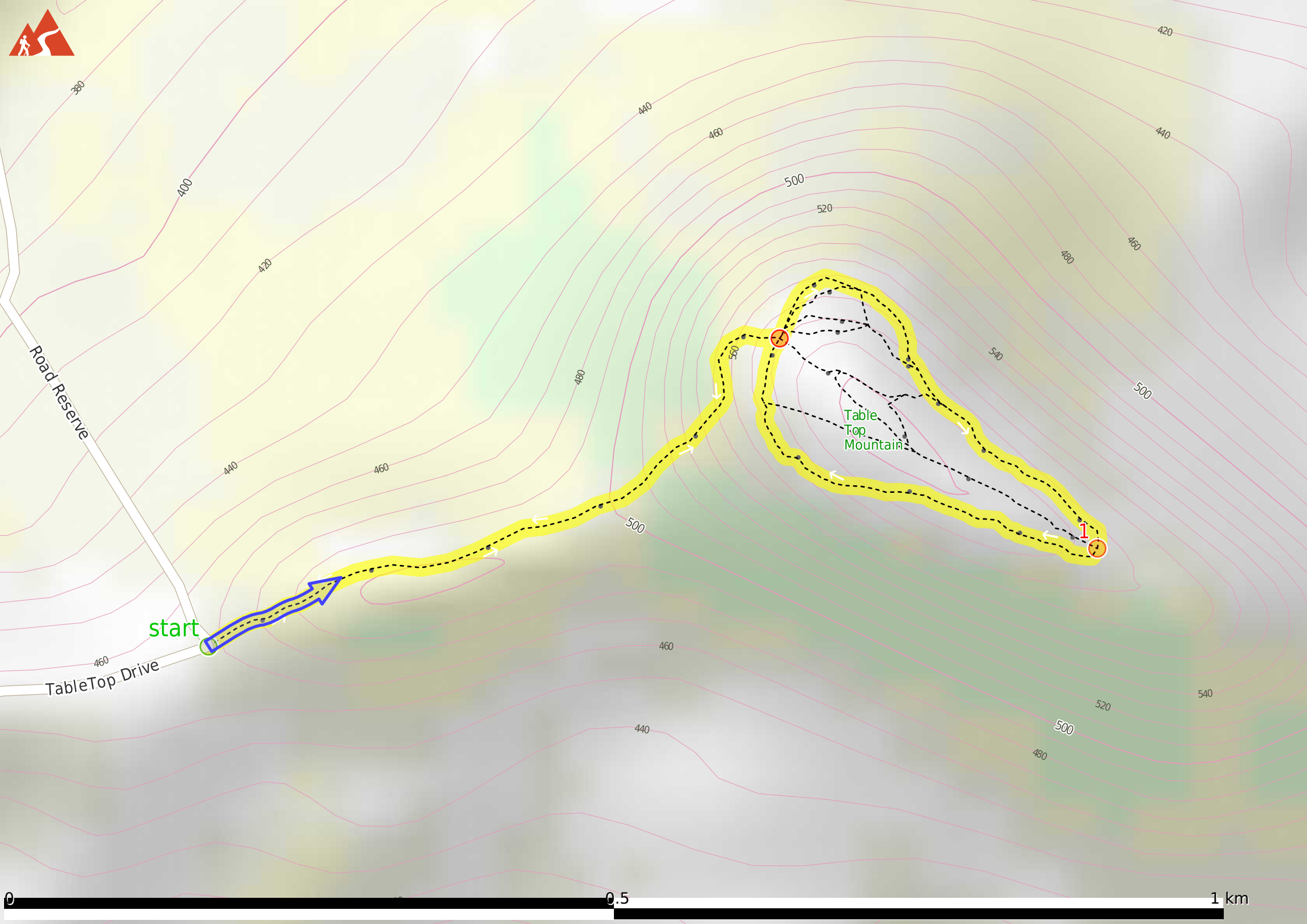
Before you start any journey ensure you;

- Tell someone you trust where you are going and what to do if you are late returning
- Have adequate equipment, supplies, skills & knowledge to undertake this journey safely
- Consider weather forecasts, park/track closures & fire dangers
- Can respond to emergencies & call for help at any point
- Are healthy and fit enough for this journey

If not, change plans and stay safe. It is okay to delay and ask people for help.

Share
Bushwalk.com
[/j/5SE6XN](https://www.bushwalk.com/j/5SE6XN)



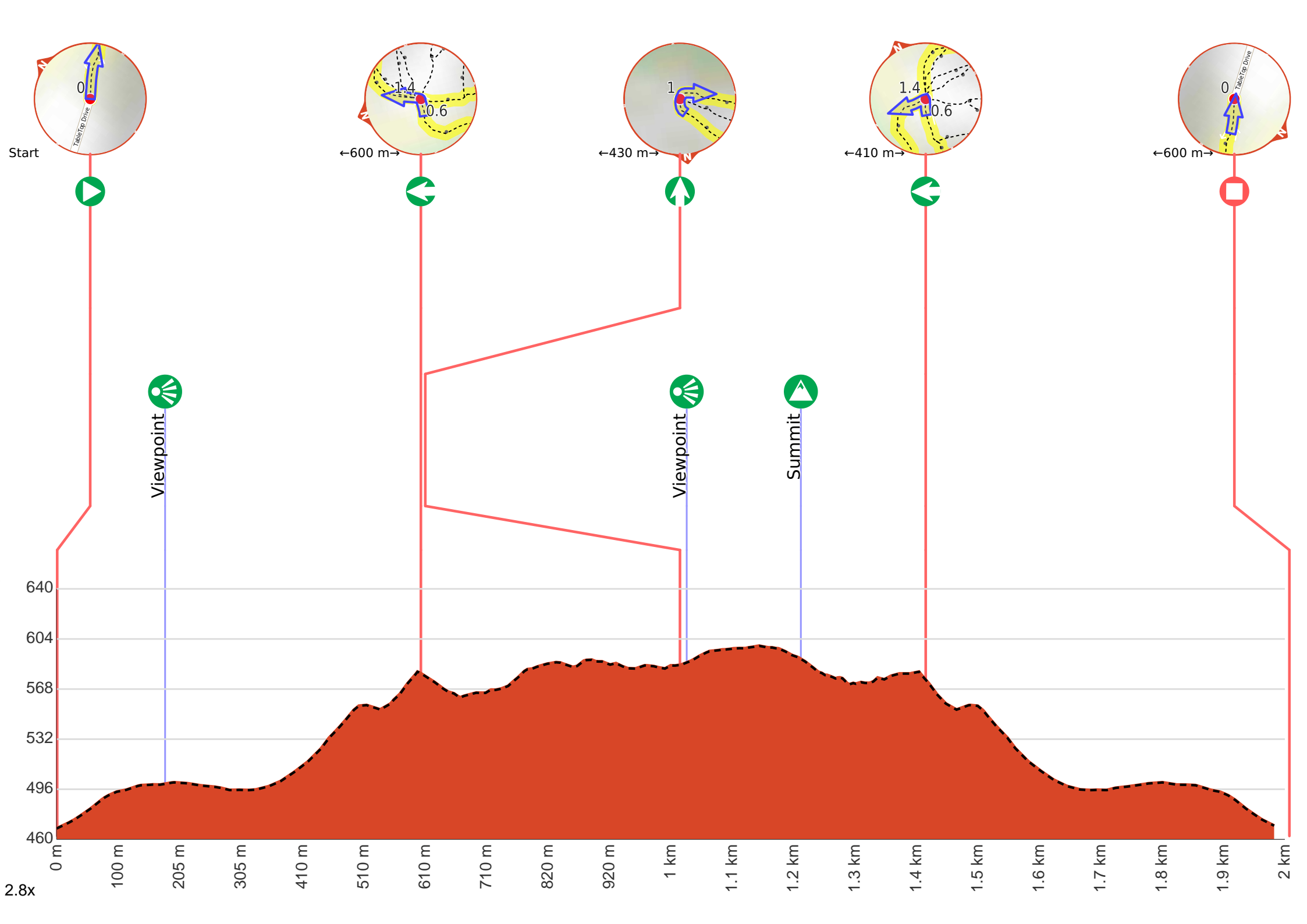


start

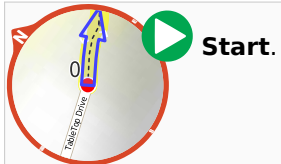
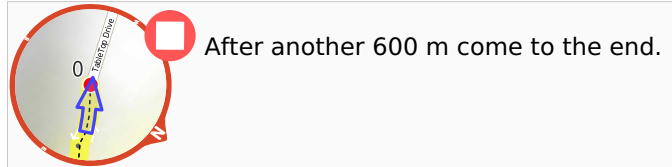
Table
Top
Mountain

1

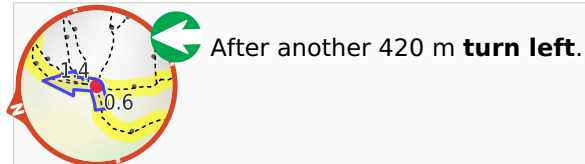




Getting started: From the end of Table Top Drive, Rangeville, head along the singular walking track gently uphill as you keep going in the same direction with the road, passing by a rock to your left. Follow the said walking track as it meanders its way up to the mountain to continue along the Table Top Mountain Circuit.



After 180 m come to the viewpoint (on your left).



After another 100 m **continue straight.**



After another 10 m come to the viewpoint (15 m on your left).

After another 190 m pass the "Table Top Mountain" (45 m on your right).

After another 135 m **veer left.**

