



La La Falls Walk

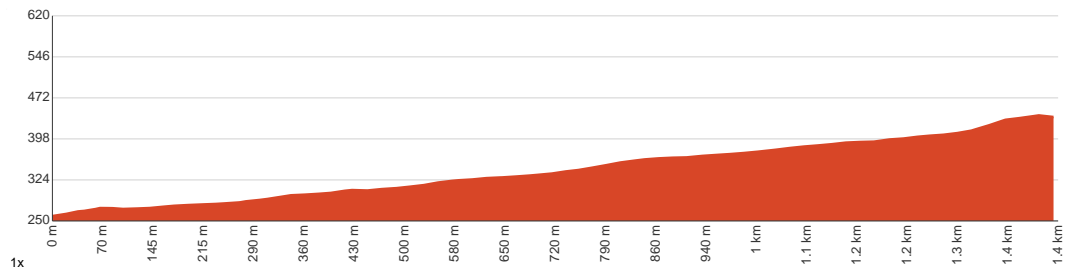
1 h to 1 h 30 min

2.9 km
Return

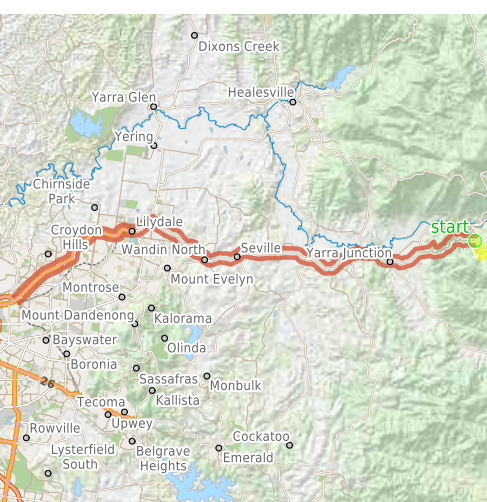
↑ 189 m
↓ 189 m

4
Hard track

The La La Falls Walk starts near the end of Irruka Road, Warburton, visiting the waterfall and returning via The La La Falls Walk. Enjoy this scenic hike up to the La La Falls, through lush landscapes of tall Mountain Ash forest, amidst the peaceful sounds of birdsong and constant rushing water. Along the trail you may also encounter a variety of animals such as the Crimson Rosella, the Laughing Kookaburra and the Lyrebird, some of the most treasured birds in the Yarra State Forest. There is a constant incline leading right up to the picturesque falls, but it is well worth it. For a particularly impressive view, visit after heavy rainfall when there is maximum flow over the falls. There is a picnic area at the start of the track to La La Falls, and a large car park. There are however no facilities at the falls themselves. Pets are permitted in the area, but please note that they must be kept on a lead at all times. Let us begin by acknowledging the Traditional Custodians of the land on which we travel today, and pay our respects to their Elders past and present.



Class 4 of 6 Rough track, where fallen trees and other obstacles are likely	
Quality of track	Formed track, with some branches and other obstacles (3/6)
Gradient	Very steep (4/6)
Signage	Directional signs along the way (3/6)
Infrastructure	Limited facilities, not all cliffs are fenced (3/6)
Experience Required	No experience required (2/6)
Weather	Storms may impact on navigation and safety (3/6)



Getting to the start: From Maroondah Highway, 34

- Turn on to Maroondah Highway, B300 then drive for 1.7 km
- Keep right and drive for another 145 m
- Turn slight right onto Warburton Highway, B380 and drive for another 6.6 km
- At roundabout, take exit 2 onto Warburton Highway, B380 and drive for another 2.6 km
- Turn left onto Warburton Highway Service Road and drive for another 175 m
- At roundabout, take exit 2 onto Warburton Highway, B380 and drive for another 18.1 km
- Turn right onto Old Warburton Road and drive for another 6.5 km
- Turn right onto Irruka Road and drive for another 50 m
- Turn left onto Irruka Road and drive for another 110 m

Before you start any journey ensure you;

- Tell someone you trust where you are going and what to do if you are late returning
 - Have adequate equipment, supplies, skills & knowledge to undertake this journey safely
 - Consider weather forecasts, park/track closures & fire dangers
 - Can respond to emergencies & call for help at any point
 - Are healthy and fit enough for this journey
- If not, change plans and stay safe. It is okay to delay and ask people for help.

Share
[Bushwalk.com](https://bushwalk.com/j/5P48ST)
[/j/5P48ST](https://bushwalk.com/j/5P48ST)





Boronia Road

Sylvan Avenue

start

0.1

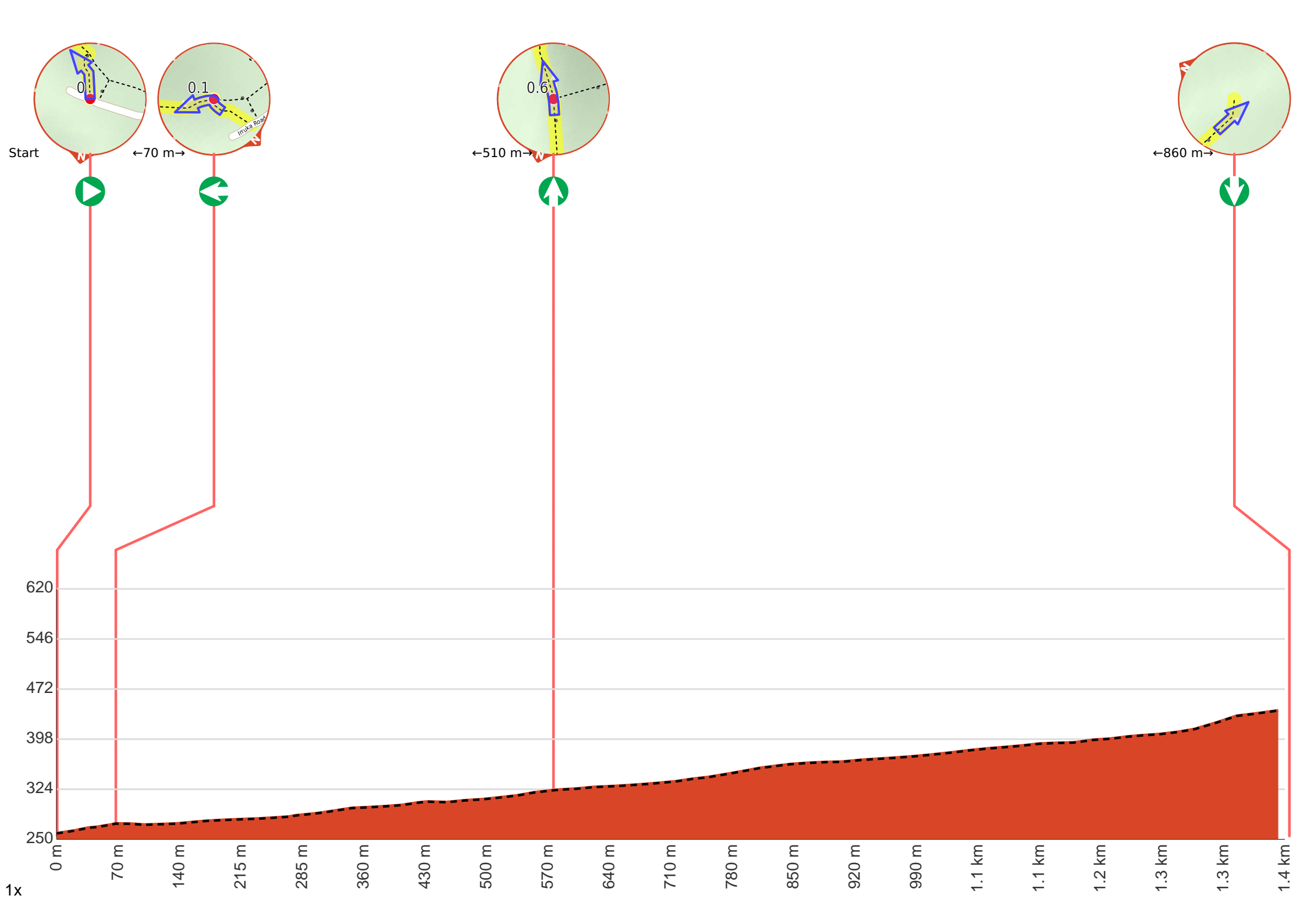
0.6

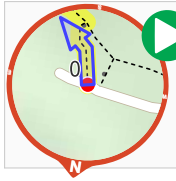
1.4

0.5

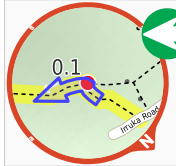
1 km



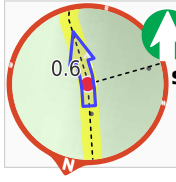




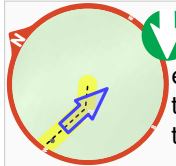
Start.



After another 70 m **turn left.**



After another 510 m **continue straight.**



Continue another 860 m to find the end. Then turn around here and retrace the main route for 1.4 km to get back to the start.