



Pulpit Rock

(Yuin Country)

5 min to 10 min

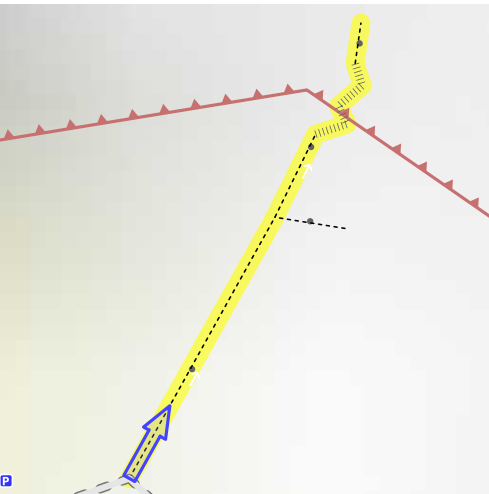
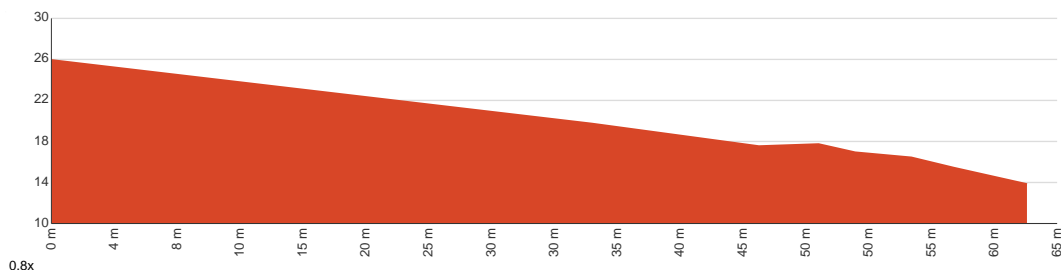
125 m
Return

↑ 12 m
↓ 12 m

4
Hard track



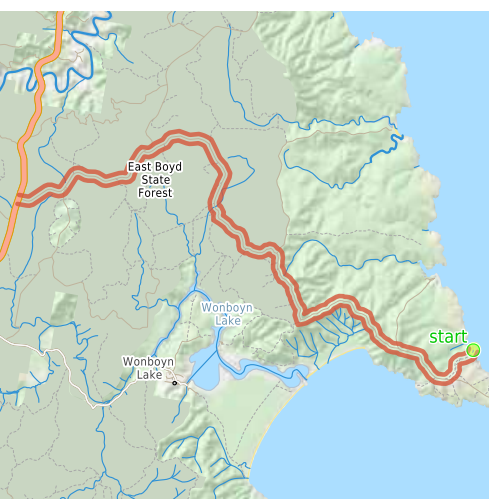
This is a fantastic short walk, with views of the waves crashing into the spectacular red rock of the coast. The short walk down to Pulpit Rock goes straight down stairs onto the rock platform. The rock platform is popular with fishermen with fixed rod holders near the seas edge. Let us begin by acknowledging the Yuin people, Traditional Custodians of the land on which we travel today, and pay our respects to their Elders past and present.



Class 4 of 6 Rough track, where fallen trees and other obstacles are likely	
Quality of track	Formed track, with some branches and other obstacles (3/6)
Gradient	Very steep (4/6)
Signage	Minimal directional signs (4/6)
Infrastructure	Limited facilities, not all cliffs are fenced (3/6)
Experience Required	No experience required (1/6)
Weather	Foretasted & unexpected storms and severe weather may impact on navigation and safety (4/6)

Getting to the start: From Princes Highway, A1

- Turn on to Edrom Road then drive for 5.7 km
- Turn right onto Green Cape Road and drive for another 11.2 km
- Turn left onto Green Cape Road and drive for another 6.8 km
- Keep left and drive for another 1.6 km



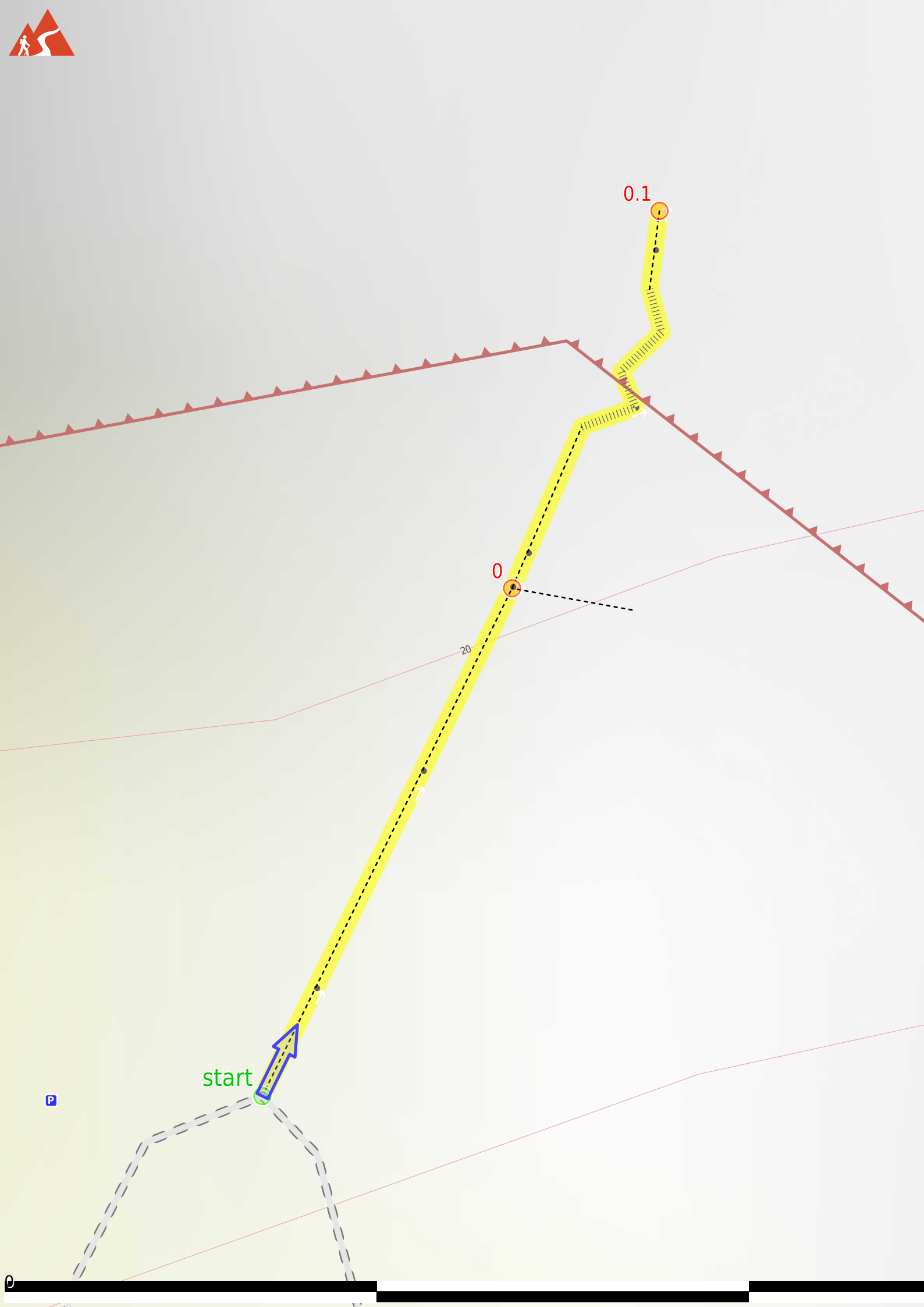
Before you start any journey ensure you;

- Tell someone you trust where you are going and what to do if you are late returning
- Have adequate equipment, supplies, skills & knowledge to undertake this journey safely
- Consider weather forecasts, park/track closures & fire dangers
- Can respond to emergencies & call for help at any point
- Are healthy and fit enough for this journey

If not, change plans and stay safe. It is okay to delay and ask people for help.

Share
[Bushwalk.com](http://bushwalk.com/ij/68WR0E)
[/ij/68WR0E](http://ij/68WR0E)





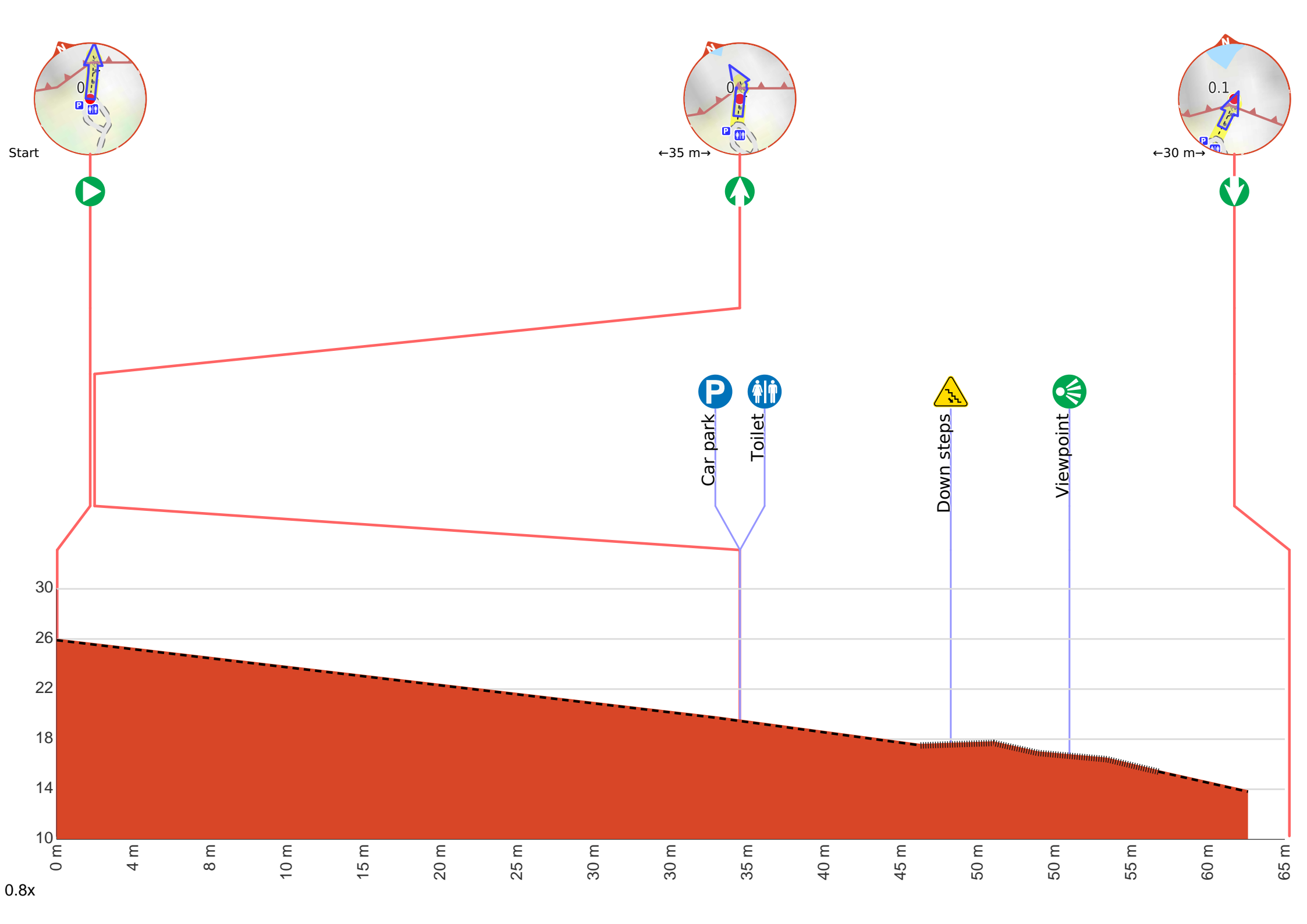
start

0

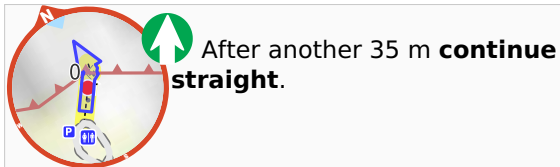
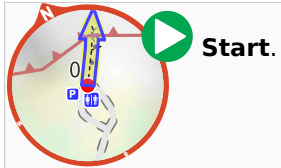
0.1

20


P





Getting started: From the intersection, the walk heads down the stairs just near the lookout. The stairs lead onto the rock shelf, with stunning views to the north (left) and of waves crashing onto the rocks below.

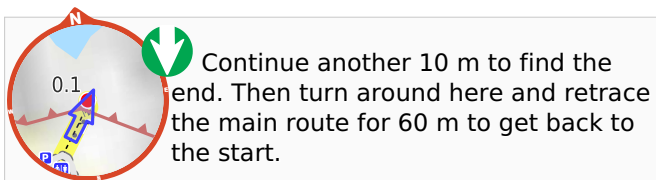


P Then pass the car park (20 m on your left).

 Then pass the toilet (20 m on your left).

 After another 10 m head down the 33 surface|wood steps (about 10 m long)

 Then come to the viewpoint (10 m on your right).



About 45 m past the end is "Pulpit Rock".



Pulpit Rock is a large rock platform on the south-east coast of NSW, between Green Cape and Bittangabee in Ben Boyd National Park. The rock platform is a popular spot for rock fishing. Pulpit Rock is accessed via a staircase near the end of a service trail off Green Cape Rd. Near the car park is a pit toilet and garbage facilities. From the rock platform, there are great views north up the coast, with the red rock cliffs providing a spectacular highlight.