



Two Mile Circuit

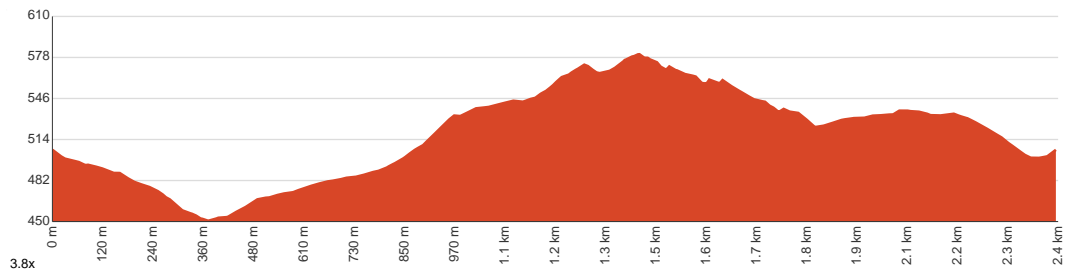
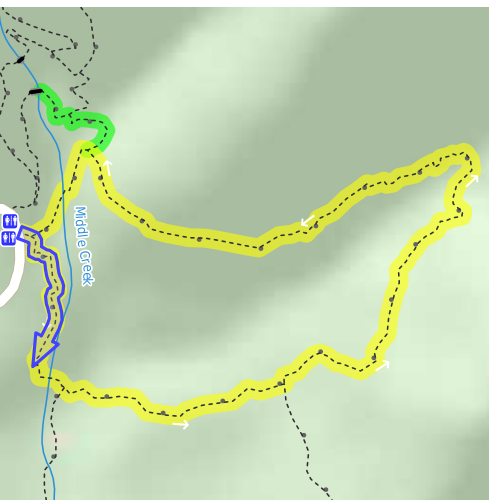
 1 h to 1 h 30 min


2.4 km
Circuit


↑ 169 m
↓ 169 m


3
Moderate track

Starting from Ferntree Camping Ground, Raglan VIC, this walk takes you on a circuit through the eucalypt woodland of Mount Cole State Forest, crossing the Middle Creek twice. Filled with wildlife such as deers and wallabies, the forest is also home to more countless bird species. Said woodland consists of Manna Gum, Blue Gum and Messmate Stringybark trees. Once wandering through these trees were the people of the Beeripmo Balug clan of the Djab Wurrung tribe (Aboriginal). Many landmarks, tracks and walks were named after them, such as the Beeripmo Walk. You'll also visit the Fern Tree Falls, which is a lovely waterfall amidst ferns and moss. Keep in mind that phone reception can be minimal to non-existent, so prepare accordingly. Let us begin by acknowledging the Traditional Custodians of the land on which we travel today, and pay our respects to their Elders past and present.



Class 3 of 6

Formed track, with some branches and other obstacles

Quality of track	Clear and well formed track or trail (2/6)
Gradient	Gentle hills with occasional steps (2/6)
Signage	Directional signs along the way (3/6)
Infrastructure	Limited facilities, not all cliffs are fenced (3/6)
Experience Required	Some bushwalking experience recommended (3/6)
Weather	Weather generally has little impact on safety (2/6)

Getting to the start: From Western Highway, M8

- Turn on to Goulds Lane then drive for 7.2 km
- Keep right onto Fern Tree Waterfall Road and drive for another 2.6 km
- Turn right onto Fern Tree Waterfall Road and drive for another 530 m

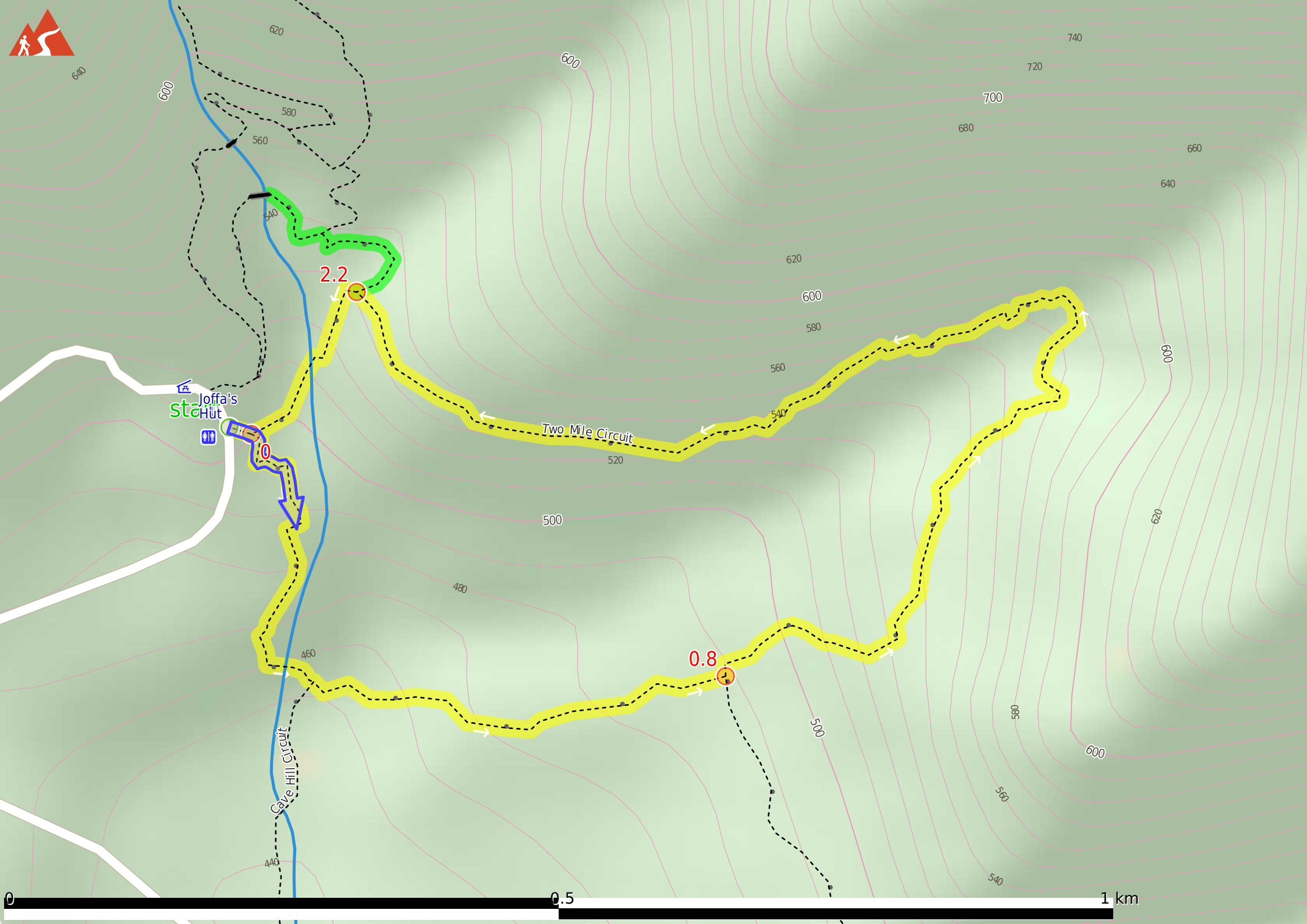
Before you start any journey ensure you;

- Tell someone you trust where you are going and what to do if you are late returning
- Have adequate equipment, supplies, skills & knowledge to undertake this journey safely
- Consider weather forecasts, park/track closures & fire dangers
- Can respond to emergencies & call for help at any point
- Are healthy and fit enough for this journey

If not, change plans and stay safe. It is okay to delay and ask people for help.

Share
Bushwalk.com
[/j/6RAKBA](https://bushwalk.com/j/6RAKBA)



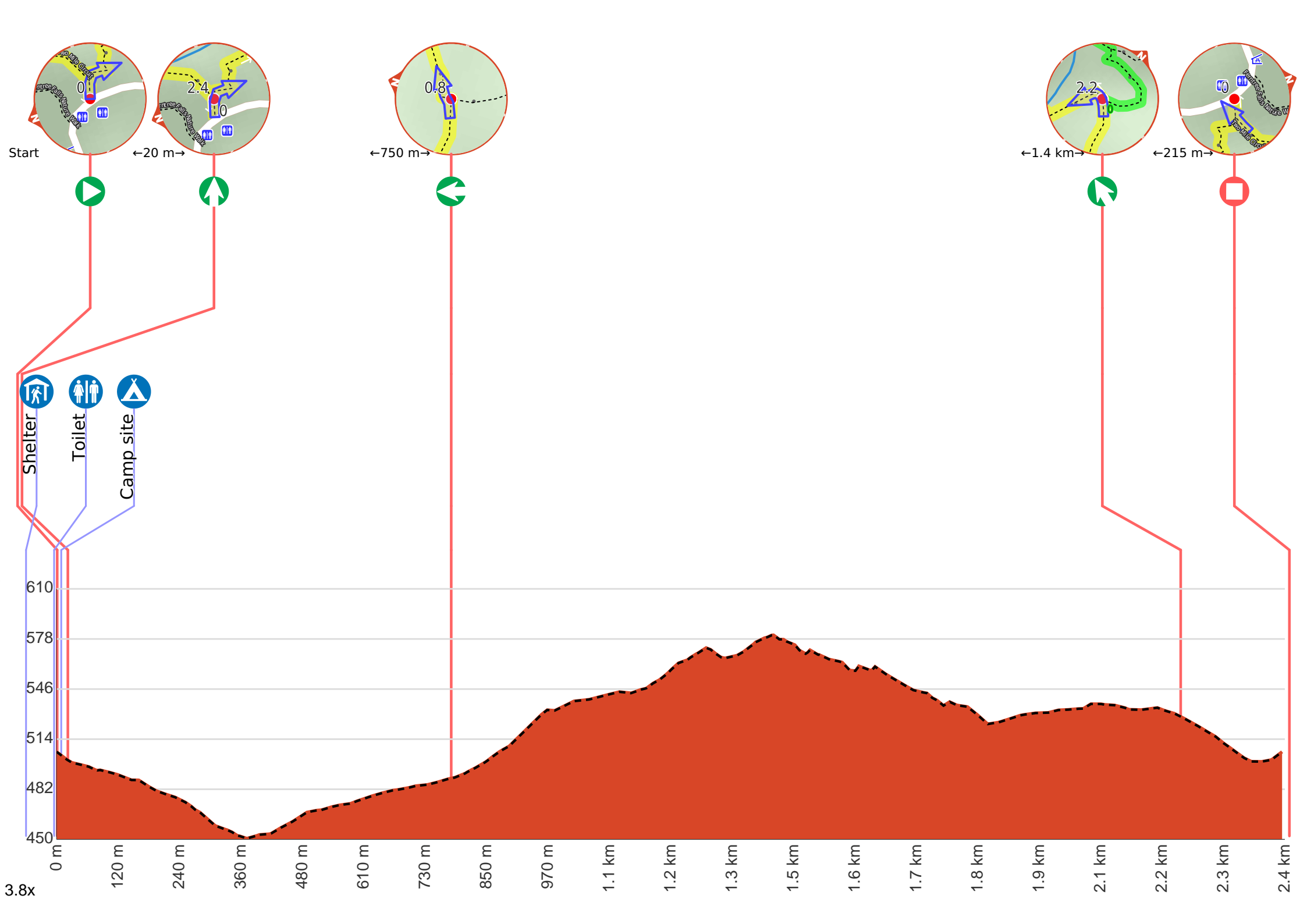


Joffa's Hüt
sta

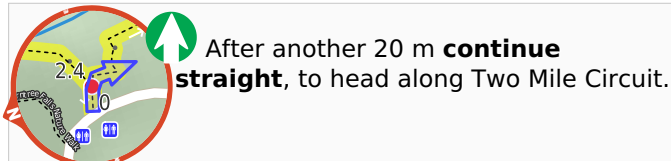
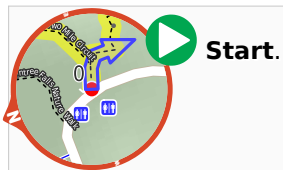
Two Mile Circuit


Cave Hill Circuit








Getting started: From the southern toilets in Fern Tree Camping Area, head towards the formed dirt trail perpendicular to the toilets. Cross the said trail and veer right to join the semi-formed walking track as it leads you closer to the creek. After about 215 metres of following the creek (to your left), it will cross the creek. Keep going straight at the intersection after crossing the creek to continue along Two Mile Circuit.

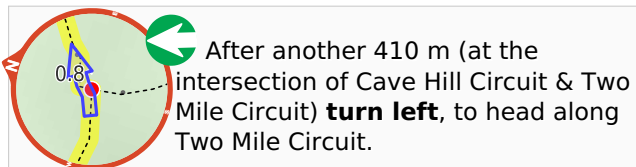


 Joffa's Hut (about 80 m back from the start).

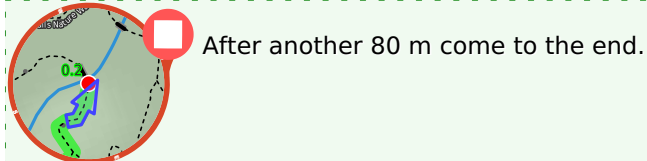
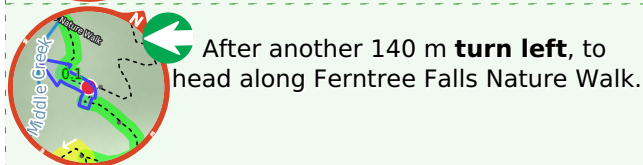
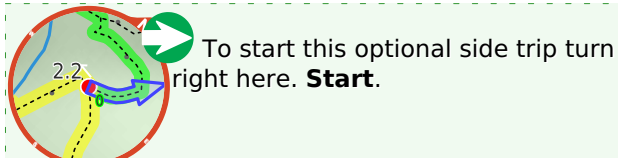
 There is a toilet (about 25 m back from the start).
This toilet is wheelchair accessible.


 Fern Tree Camping Area (about 15 m back from the start).


 After another 350 m (at the intersection of Cave Hill Circuit & Two Mile Circuit) **continue straight**, to head along Cave Hill Circuit.




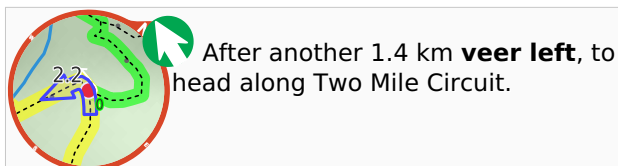
Start of an optional side trip: An optional but recommended side trip to Ferntree Falls. Cascading amidst fern and moss covered rocks, this lovely little waterfall will surely be worth the short trip.




 About 15 m past the end is "Fern Tree Falls".

 Turn around and retrace your steps back the 220 m to the main route.

 Back at the main route continue straight and follow on from the 2.2 km waypoint.



 After another 190 m **veer right**, to head along Two Mile Circuit.

