



# Davies Reserve to the Salt Pan Creek Footbridge

## (Darug Country)

 20 min to 40 min

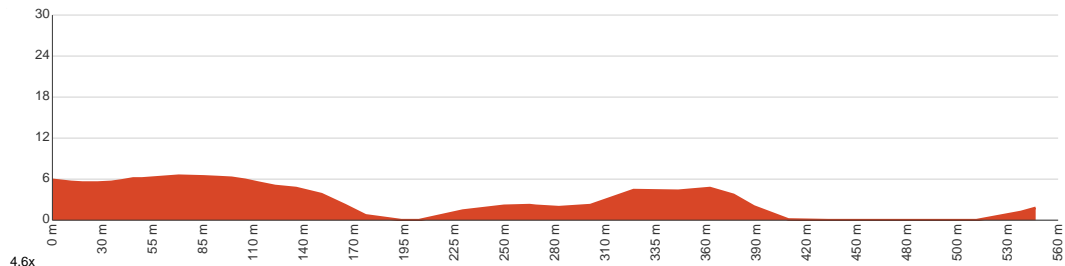
  
1.1 km  
Return

  
↑ 20 m  
↓ 20 m

  
Smooth & flat



This leisurely creek side walk follows the footpaths and boardwalks from Davies Reserve to the footbridge crossing Salt Pan Creek, just upstream from the railway bridge. The only facilities along this walk include seats and a toilet block at Davies Reserve. This is a nice way to explore the mangroves and willows along the river. Let us begin by acknowledging the Darug people, Traditional Custodians of the land on which we travel today, and pay our respects to their Elders past and present.



Class 1 of 6 Smooth and hardened path	
Quality of track	Smooth and hardened path (1/6)
Gradient	Flat, no steps (1/6)
Signage	Clearly signposted (1/6)
Infrastructure	Generally useful facilities (such as fenced cliffs and seats) (1/6)
Experience Required	No experience required (1/6)
Weather	Weather generally has little impact on safety (1/6)

### Before you start any journey ensure you;

- Tell someone you trust where you are going and what to do if you are late returning
- Have adequate equipment, supplies, skills & knowledge to undertake this journey safely
- Consider weather forecasts, park/track closures & fire dangers
- Can respond to emergencies & call for help at any point
- Are healthy and fit enough for this journey

If not, change plans and stay safe. It is okay to delay and ask people for help.

Share  
[Bushwalk.com](https://bushwalk.com.au/j/6X1TS9)  
[/j/6X1TS9](https://bushwalk.com.au/j/6X1TS9)





Bridge Street

Meager Avenue

Trevone Street

Truro Parade

Salt Pan Creek Boardwalk

Georges River

Salt Pan Creek

Salt Pan Creek

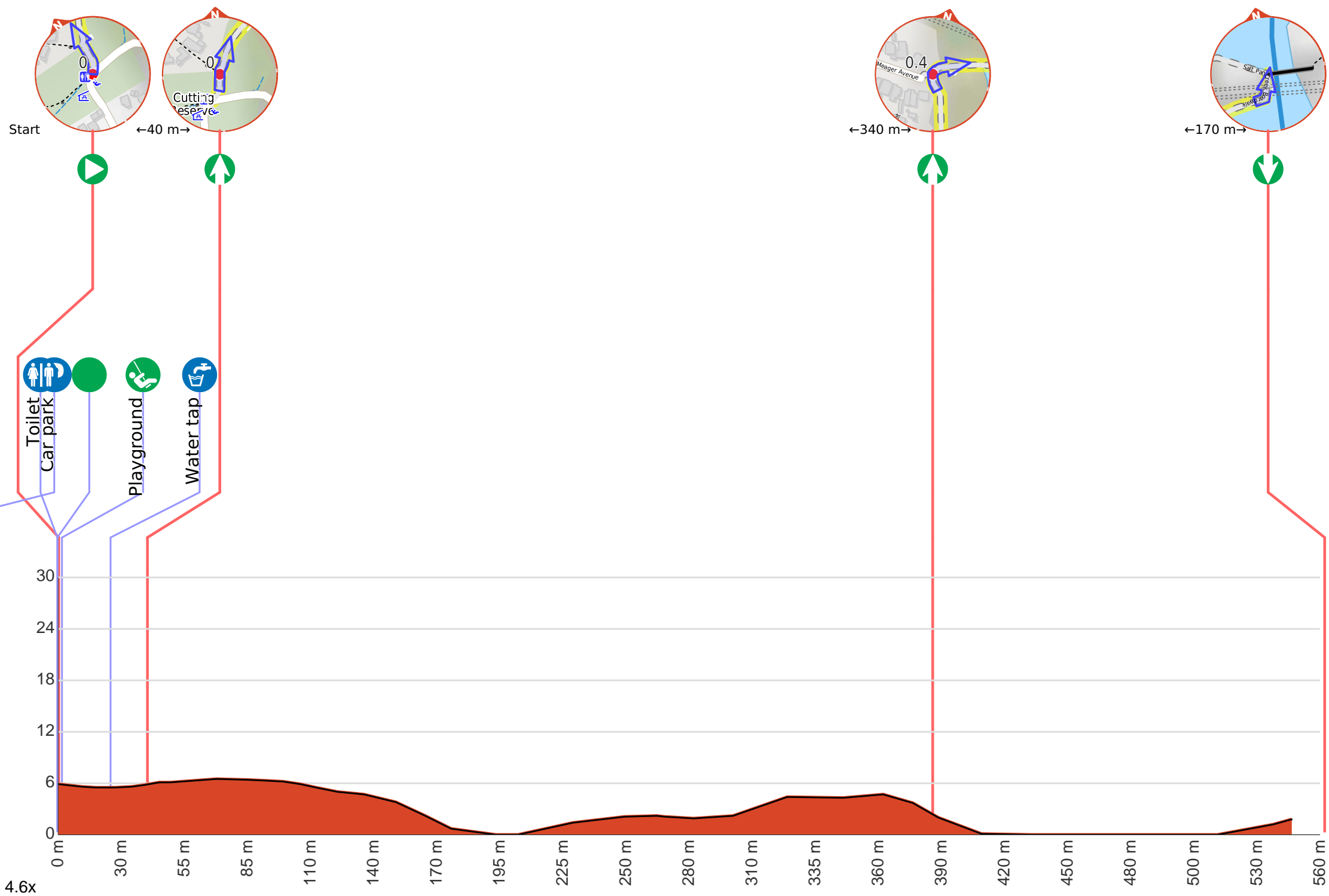
start

0.4

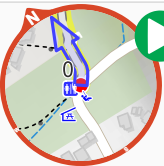
0.5

0

0 100 200 m



**Getting started:** From Davies Reserve, this walk follows the fenced boardwalk running parallel to the power lines, keeping Salt Pan Creek on the right. The track passes through the wetlands for a short distance, coming to an intersection with the Truro Parade boardwalk on the left.



**Start** heading along *Salt Pan Creek Boardwalk*.



There is a car park (about 90 m back from the start).



There is a toilet (about 10 m back from the start).



Davies Reserve (about 10 m back from the start).



This park can be accessed from the end of Tallawarra Ave or directly from Davies Road in Padstow. The Reserve is one of the spots along the Salt Pan Creek walking track. The facilities provided at this reserve include play equipment, a toilet block and picnic tables and seats. There is plenty of open space, and shade from a few large trees. There is parking for about 20 cars.



There is a playground (about 9 m back from the start).



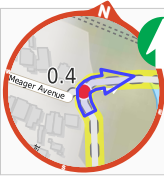
After 20 m pass the water tap (on your left).



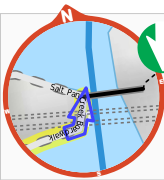
After another 15 m **continue straight**, to head along Salt Pan Creek Boardwalk.



After another 230 m **continue straight**, to head along Salt Pan Creek Boardwalk.



After another 110 m **continue straight**.



Continue another 170 m to find the end. Then turn around here and retrace the main route for 550 m to get back to the start.