



Edinburgh Castle Rock

(Dharug & Gundungurra Country)

 25 min to 30 min

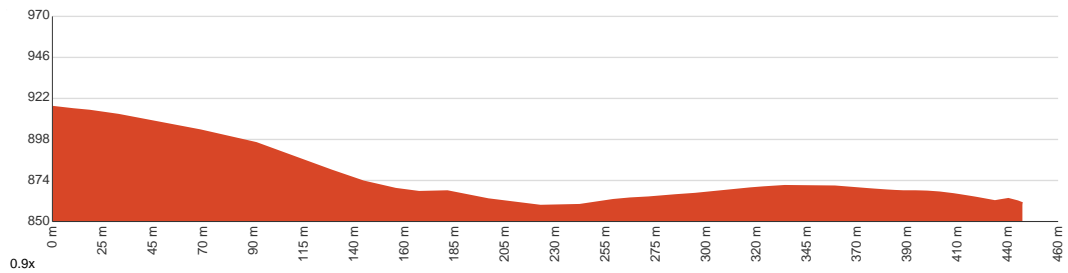

890 m
Return


↑ 83 m
↓ 83 m

 3
Moderate track



A short walk through some dry bushland brings you to the valley views and wave rock formation of Edinburgh Castle Rock. The vegetation changes you walk down the hill through wooded forest, then heath and then onto the sandstone cliffs. A pleasant walk to a good view. Let us begin by acknowledging the Dharug & Gundungurra people, Traditional Custodians of the land on which we travel today, and pay our respects to their Elders past and present.



Class 3 of 6 Formed track, with some branches and other obstacles	
Quality of track	Clear and well formed track or trail (2/6)
Gradient	Short steep hills (3/6)
Signage	Clearly signposted (1/6)
Infrastructure	Limited facilities, not all cliffs are fenced (3/6)
Experience Required	Some bushwalking experience recommended (3/6)
Weather	Weather generally has little impact on safety (1/6)

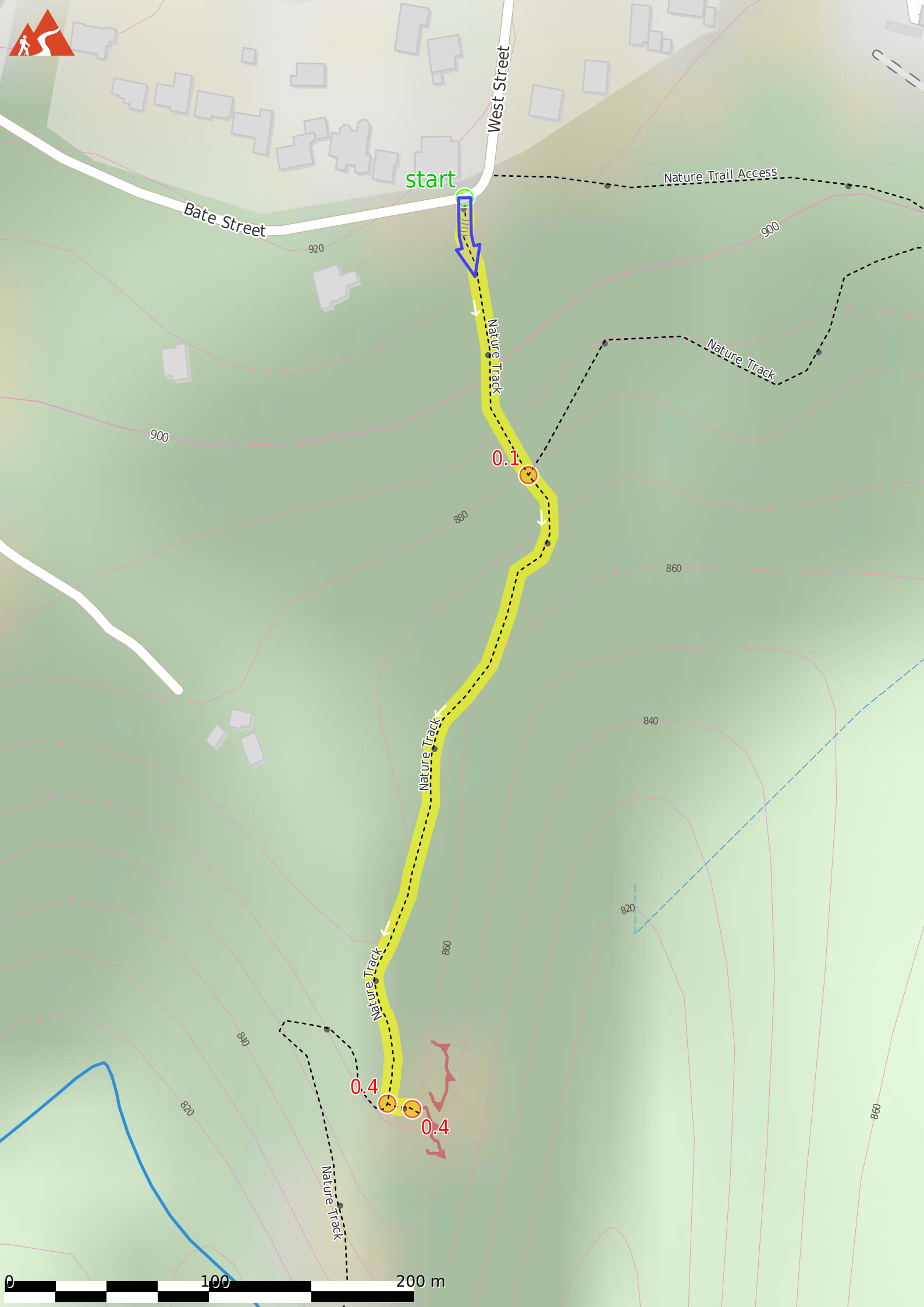
Before you start any journey ensure you;

- Tell someone you trust where you are going and what to do if you are late returning
- Have adequate equipment, supplies, skills & knowledge to undertake this journey safely
- Consider weather forecasts, park/track closures & fire dangers
- Can respond to emergencies & call for help at any point
- Are healthy and fit enough for this journey

If not, change plans and stay safe. It is okay to delay and ask people for help.

Share
Bushwalk.com
[/j/7C8AB1](https://bushwalk.com/j/7C8AB1)





start

Bate Street

West Street

Nature Trail Access

Nature Track

Nature Track

0.1

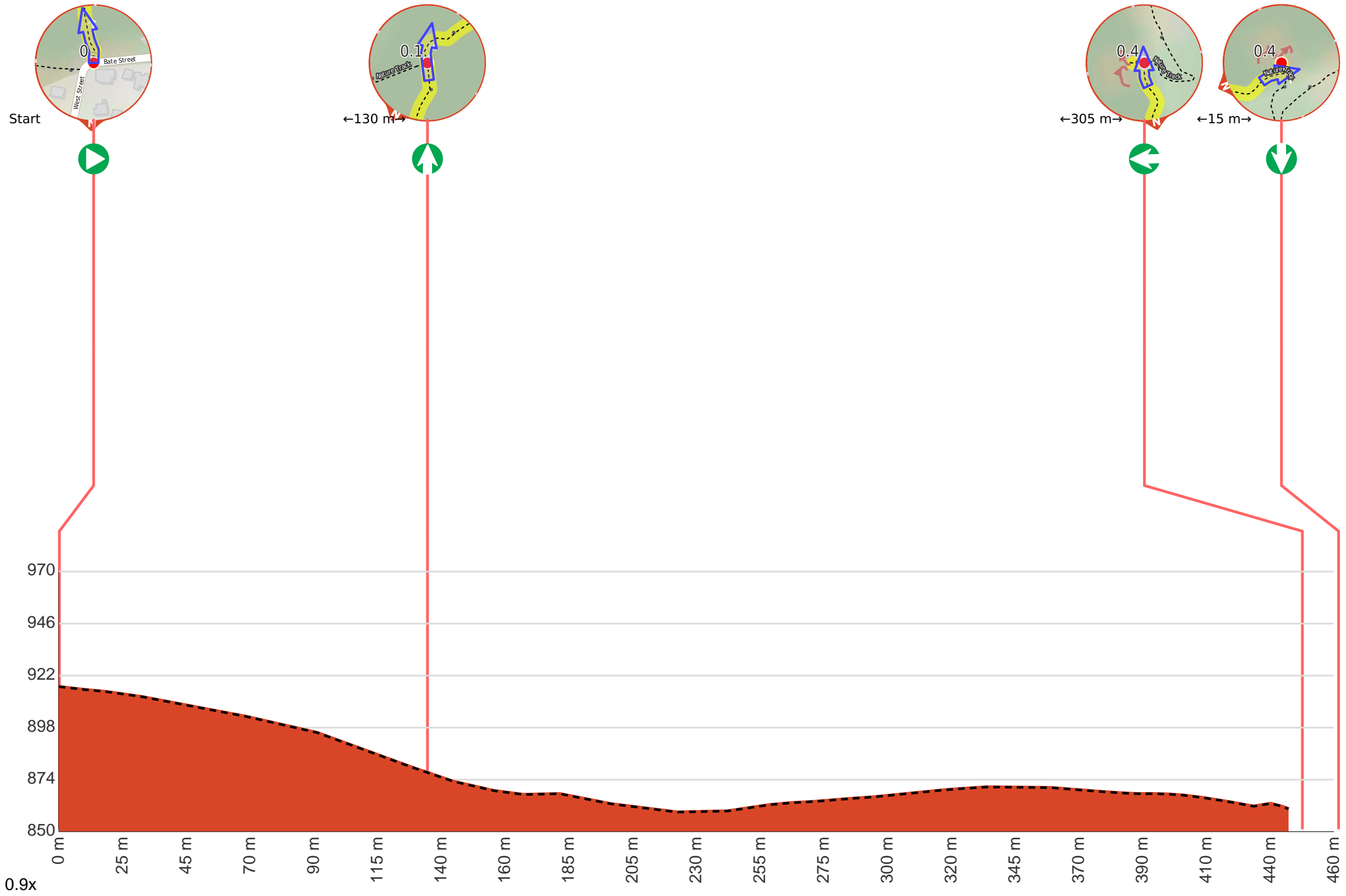
Nature Track

Nature Track

0.4

0.4

0 100 200 m



Getting started: From the corner of Bate and West Streets, this walk heads south past the 'Blue Mountains National Park' sign and down the wooden steps. This continues down until coming to an intersection, with a sign pointing back up to 'West St' (and another 'Nature Track' sign).

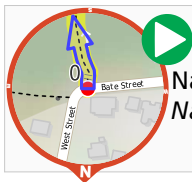
From the intersection, this walk heads down the timber steps, following the 'Nature Track' sign. After a short time, the walk heads down some metal stairs, then more timber steps before crossing a gully using a small metal bridge. After climbing out of the gully, the track starts heading gently downhill, coming to a three-way intersection marked with a 'Edinburgh Castle Rock' sign.



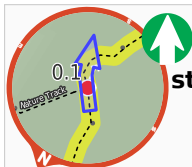
"Edinburgh Castle Rock".



Edinburgh Castle Rock is a signposted, unfenced viewpoint on the Nature Track, in the Blue Mountains National Park. The rock platform has an interesting formation, with an uneven surface of circular lines. From Edinburgh Castle Rock, there is a view left, up the valley towards the houses on the ridge. Looking right, down the Valley of the Waters, it is possible to see the escarpment of Kings Tablelands.



At the intersection of Bate Street & Nature Track **Start** heading along *Nature Track* (a walking track).



After another 130 m **continue straight**, to head along Nature Track.



After another 305 m **turn left**.



Continue another 15 m to find the end. Then turn around here and retrace the main route for 440 m to get back to the start.