





Scotts Point Way to Riverside Park Trail

(Awabakal & Worimi Country)

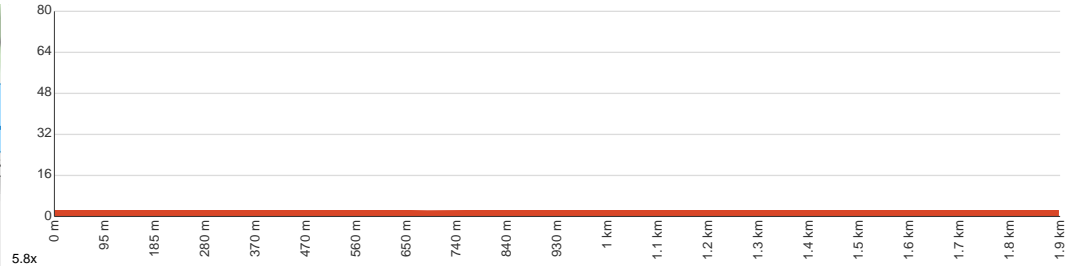
 45 min to 1 h 15 min


1.9 km
One way


↑ 0 m
↓ 0 m

 2
Easy track

Take this leisurely one-way walk along the Hunter River. Check out the visitor information shelter for info about the first settlers, then have a picnic at the Riverside Park or go fishing off the jetty. Let us begin by acknowledging the Awabakal & Worimi people, Traditional Custodians of the land on which we travel today, and pay our respects to their Elders past and present.



Class 2 of 6 Clear and well formed track or trail	
Quality of track	Smooth and hardened path (1/6)
Gradient	Gentle hills with occasional steps (2/6)
Signage	Clearly signposted (2/6)
Infrastructure	Generally useful facilities (such as fenced cliffs and seats) (2/6)
Experience Required	No experience required (2/6)
Weather	Weather generally has little impact on safety (2/6)

Getting to the start: From Maitland Road, A43, Hexham.

- Turn on to Maitland Road, A43 then drive for 110 m
- Turn left onto Millams Road and drive for another 480 m
- Keep left onto Scotts Point Road and drive for another 680 m



Before you start any journey ensure you;

- Tell someone you trust where you are going and what to do if you are late returning
- Have adequate equipment, supplies, skills & knowledge to undertake this journey safely
- Consider weather forecasts, park/track closures & fire dangers
- Can respond to emergencies & call for help at any point
- Are healthy and fit enough for this journey

If not, change plans and stay safe. It is okay to delay and ask people for help.

Share
Bushwalk.com
[/i/7Z3UUA](https://bushwalk.com/i/7Z3UUA)





Hunter River

Hunter River South Arm

Hunter River North Arm

Scotts Point Walk

Scotts Point Walk

Scotts Point Walk

start

Scotts Point Road

The Lane

1.9

1.8



