



# Cliff Face Track

(Biripi & Worimi Country)

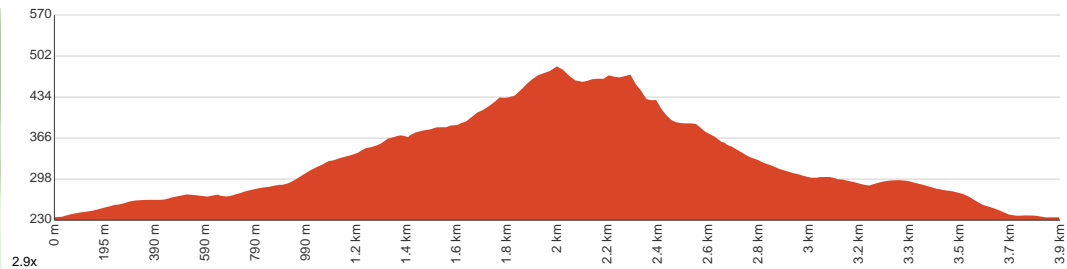
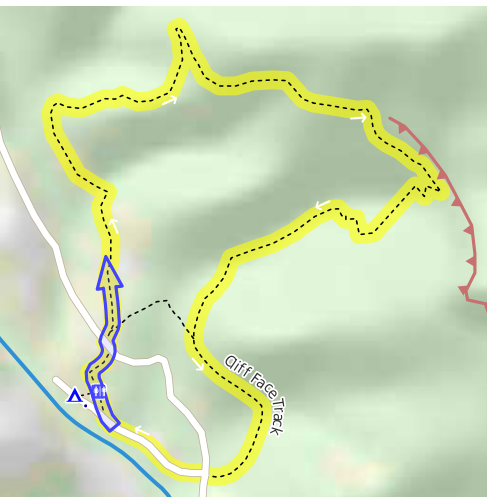
1 h 30 min to 2 h 15 min

3.9 km  
Circuit

↑ 284 m  
↓ 284 m

4  
Hard track

Starting from Woko campground this steep circuit walk takes you through dry and subtropical rainforest before heading through dry sclerophyll woodlands. Check the scenic views towards the escarpment above. Let us begin by acknowledging the Biripi & Worimi people, Traditional Custodians of the land on which we travel today, and pay our respects to their Elders past and present.



Class 4 of 6

Rough track, where fallen trees and other obstacles are likely

**Quality of track**

Rough track, where fallen trees and other obstacles are likely (4/6)

**Gradient**

Gentle hills with occasional steps (2/6)

**Signage**

Clearly signposted (2/6)

**Infrastructure**

Limited facilities (such as cliffs not fenced, significant creeks not bridged) (4/6)

**Experience Required**

Some bushwalking experience recommended (3/6)

**Weather**

Foretasted & unexpected storms and severe weather may impact on navigation and safety (4/6)

**Getting to the start:** From Thunderbolts Way

- Turn on to Curricabark Road then drive for 13.4 km
- Keep right onto Flood Detour Road and drive for another 910 m
- Turn left and drive for another 270 m

## Before you start any journey ensure you;

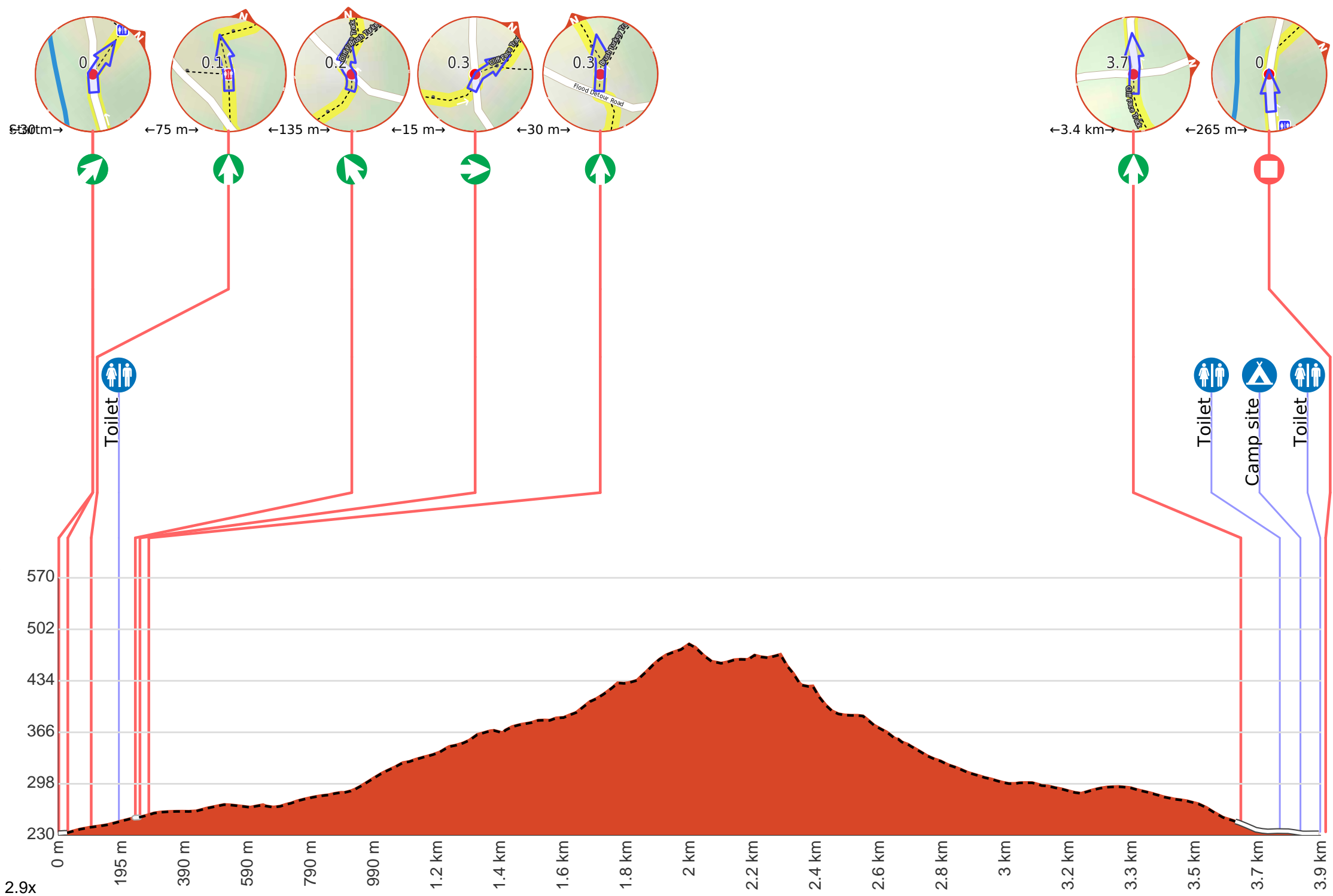
- Tell someone you trust where you are going and what to do if you are late returning
- Have adequate equipment, supplies, skills & knowledge to undertake this journey safely
- Consider weather forecasts, park/track closures & fire dangers
- Can respond to emergencies & call for help at any point
- Are healthy and fit enough for this journey

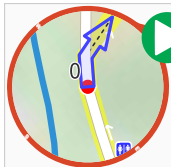
If not, change plans and stay safe. It is okay to delay and ask people for help.

Share  
Bushwalk.com  
[/j/8AGWJZ](https://bushwalk.com/j/8AGWJZ)

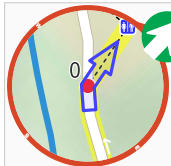




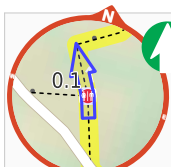




**Start.**



After another 30 m **veer right**.



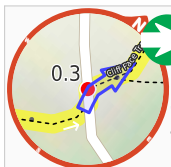
After another 75 m **continue straight**.



After another 85 m to find the toilet.



After another 50 m **veer left**, to head along Flood Detour Road.



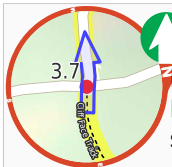
After another 15 m (at the intersection of Cliff Face Track & Flood Detour Road) **turn right**, to head along Cliff Face Track (a walking track).



After another 30 m (at the intersection of Cliff Face Track & Brush Turkey Track) **continue straight**, to head along Cliff Face Track.



After another 2.9 km (at the intersection of Brush Turkey Track & Cliff Face Track) **continue straight**, to head along Cliff Face Track.



After another 500 m (at the intersection of Flood Detour Road & Cliff Face Track) **continue straight** (a service road).



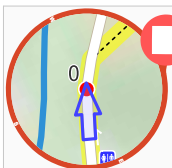
After another 120 m pass the toilet (10 m on your right).



After another 65 m come to the "Woko Campground - Woko NP" (15 m on your right).



After another 60 m pass the toilet (20 m on your right).



After another 15 m come to the end.