



# Honeysuckle Beach Walking Track

(Yuin Country)

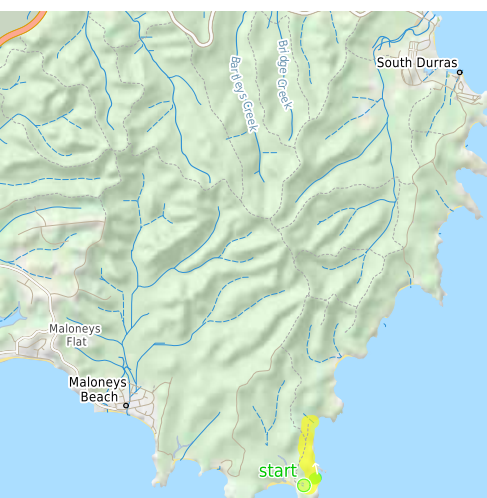
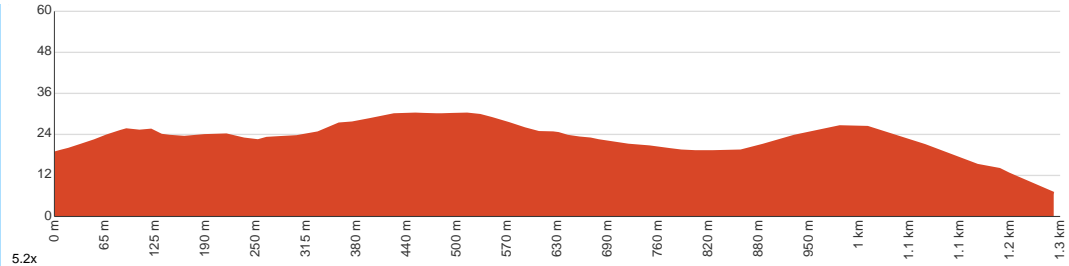
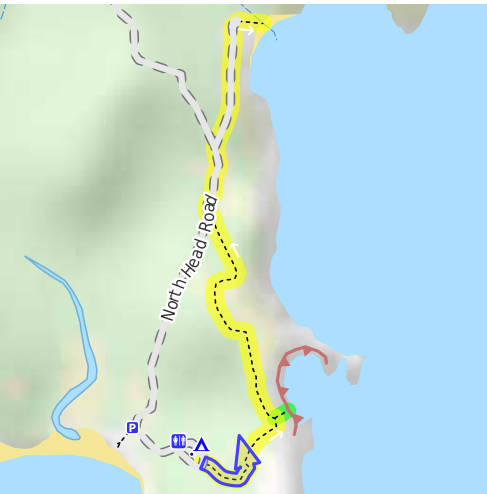
1 h to 2 h

2.5 km  
Return

↑ 58 m  
↓ 58 m

3  
Moderate track

Starting from North Head Camping Area in Murramarang National Park, this walk takes you through the forest to Honeysuckle Beach for a swim. Have a picnic at Honeysuckle Bay Day Use Area before heading back. Let us begin by acknowledging the Yuin people, Traditional Custodians of the land on which we travel today, and pay our respects to their Elders past and present.



Class 3 of 6 Formed track, with some branches and other obstacles	
<b>Quality of track</b>	Formed track, with some branches and other obstacles (3/6)
<b>Gradient</b>	Gentle hills with occasional steps (2/6)
<b>Signage</b>	Clearly signposted (2/6)
<b>Infrastructure</b>	Limited facilities, not all cliffs are fenced (3/6)
<b>Experience Required</b>	No experience required (2/6)
<b>Weather</b>	Storms may impact on navigation and safety (3/6)

**Getting to the start:** From Durras Drive

- Turn on to North Head Road then drive for 2.7 km
- Turn slight left onto North Head Road and drive for another 520 m
- Turn right onto North Head Road and drive for another 1.3 km
- Keep right onto North Head Road and drive for another 3.2 km
- Turn right onto North Head Road and drive for another 85 m

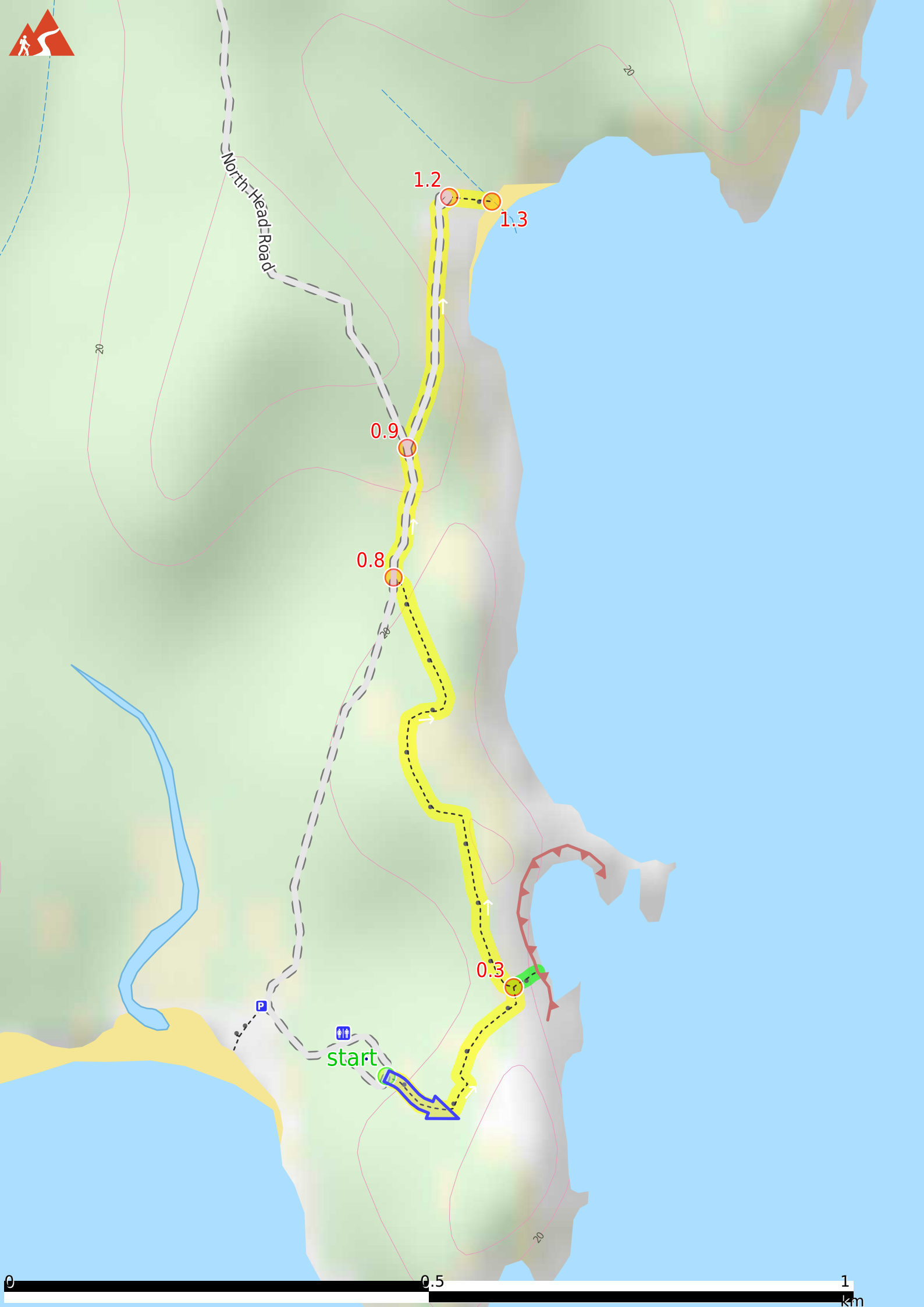
**Before you start any journey ensure you;**

- Tell someone you trust where you are going and what to do if you are late returning
- Have adequate equipment, supplies, skills & knowledge to undertake this journey safely
- Consider weather forecasts, park/track closures & fire dangers
- Can respond to emergencies & call for help at any point
- Are healthy and fit enough for this journey

If not, change plans and stay safe. It is okay to delay and ask people for help.

Share  
Bushwalk.com  
/i/8JOAA3





North-Head-Road

start


0.9

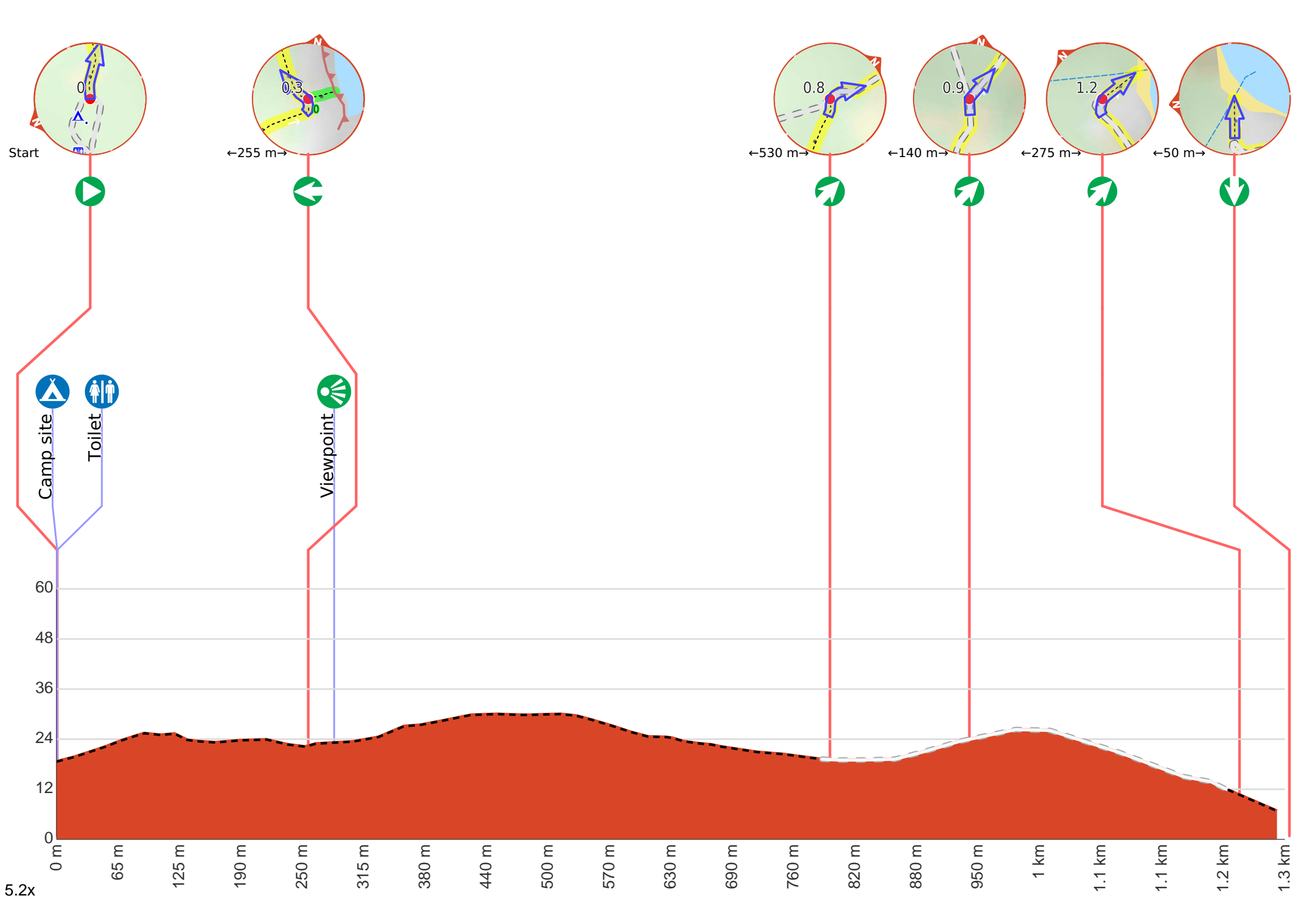
0.8

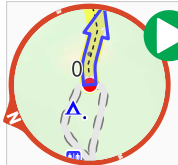
1.2

1.3

0.3







**Start.**



Find the North Head Camping Area at the start.

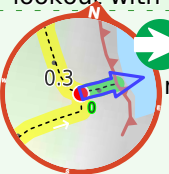


Find the toilet at the start.



After 280 m come to the viewpoint (40 m on your right).

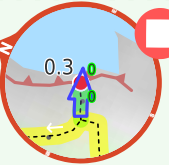
**Start of an optional side trip:** Side trip to a lookout with views over the bay.



To start this optional side trip turn right here. **Start.**



After another 35 m come to a viewpoint.



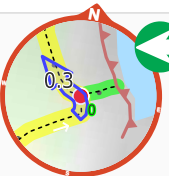
The end.



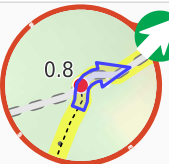
Turn around and retrace your steps back the 35 m to the main route.



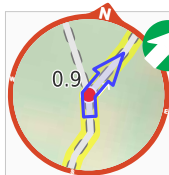
Back at the main route veer right and follow on from the 255 m waypoint.



**Turn left.**



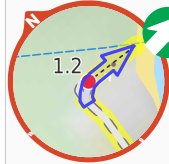
After another 530 m **veer right.**



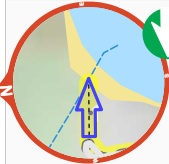
After another 140 m **veer right.**



After another 255 m **veer right.**



After another 15 m **veer right.**



Continue another 50 m to find the end. Then turn around here and retrace the main route for 1.3 km to get back to the start.