



Izzards Lookout Track

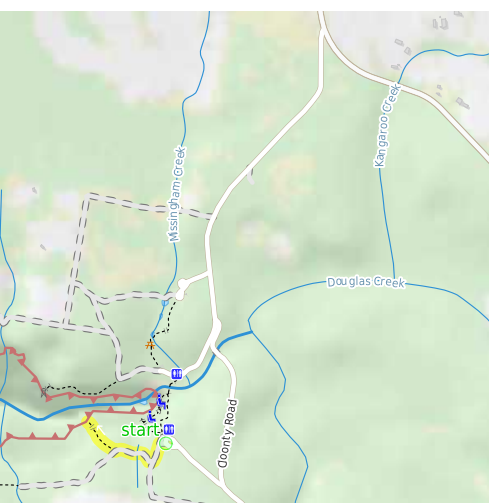
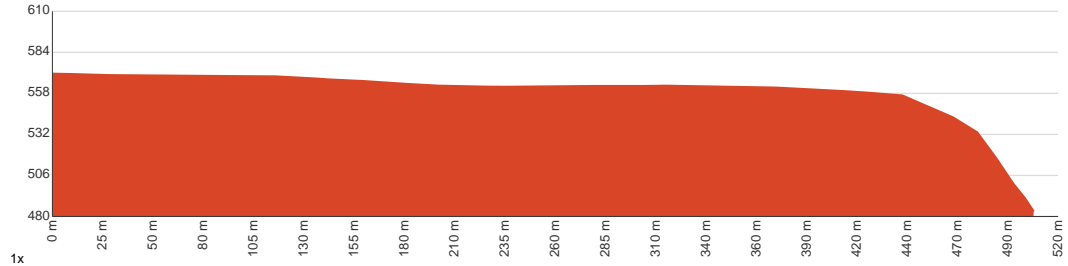
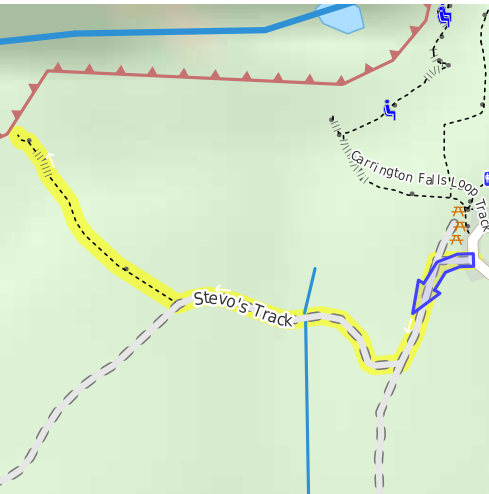
 30 min to 1 h


1 km
Return


↑ 89 m
↓ 89 m

 3
Moderate track

Starting from a campsite at the end of Thomas Place Road, this return short walk will lead you to Izzards Lookout with scenic views over Kangaroo Valley. Let us begin by acknowledging the Traditional Custodians of the land on which we travel today, and pay our respects to their Elders past and present.



Class 3 of 6 Formed track, with some branches and other obstacles	
Quality of track	Formed track, with some branches and other obstacles (3/6)
Gradient	Gentle hills with occasional steps (2/6)
Signage	Clearly signposted (2/6)
Infrastructure	Limited facilities, not all cliffs are fenced (3/6)
Experience Required	No experience required (2/6)
Weather	Storms may impact on navigation and safety (3/6)

Getting to the start: From Jamberoo Mountain Road, 9

- Turn on to Cloonty Road then drive for 2.4 km
- Turn sharp right onto Thomas Place Road and drive for another 340 m

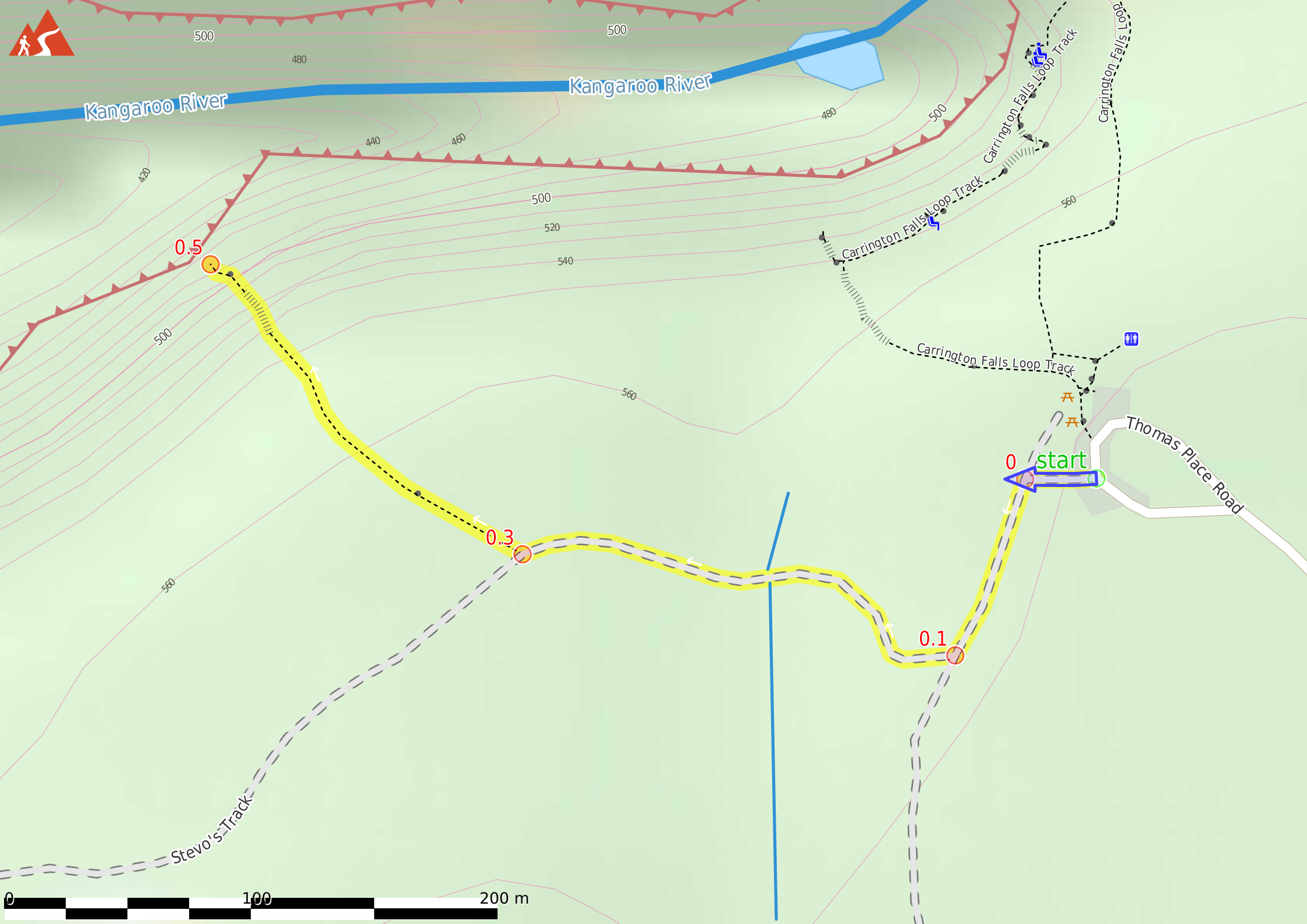
Before you start any journey ensure you;

- Tell someone you trust where you are going and what to do if you are late returning
- Have adequate equipment, supplies, skills & knowledge to undertake this journey safely
- Consider weather forecasts, park/track closures & fire dangers
- Can respond to emergencies & call for help at any point
- Are healthy and fit enough for this journey

If not, change plans and stay safe. It is okay to delay and ask people for help.

Share
Bushwalk.com
[/j/8M5WN5](https://bushwalk.com/j/8M5WN5)





Kangaroo River

Kangaroo River

0.5

0.3

0.1

0 start

Stevo's Track

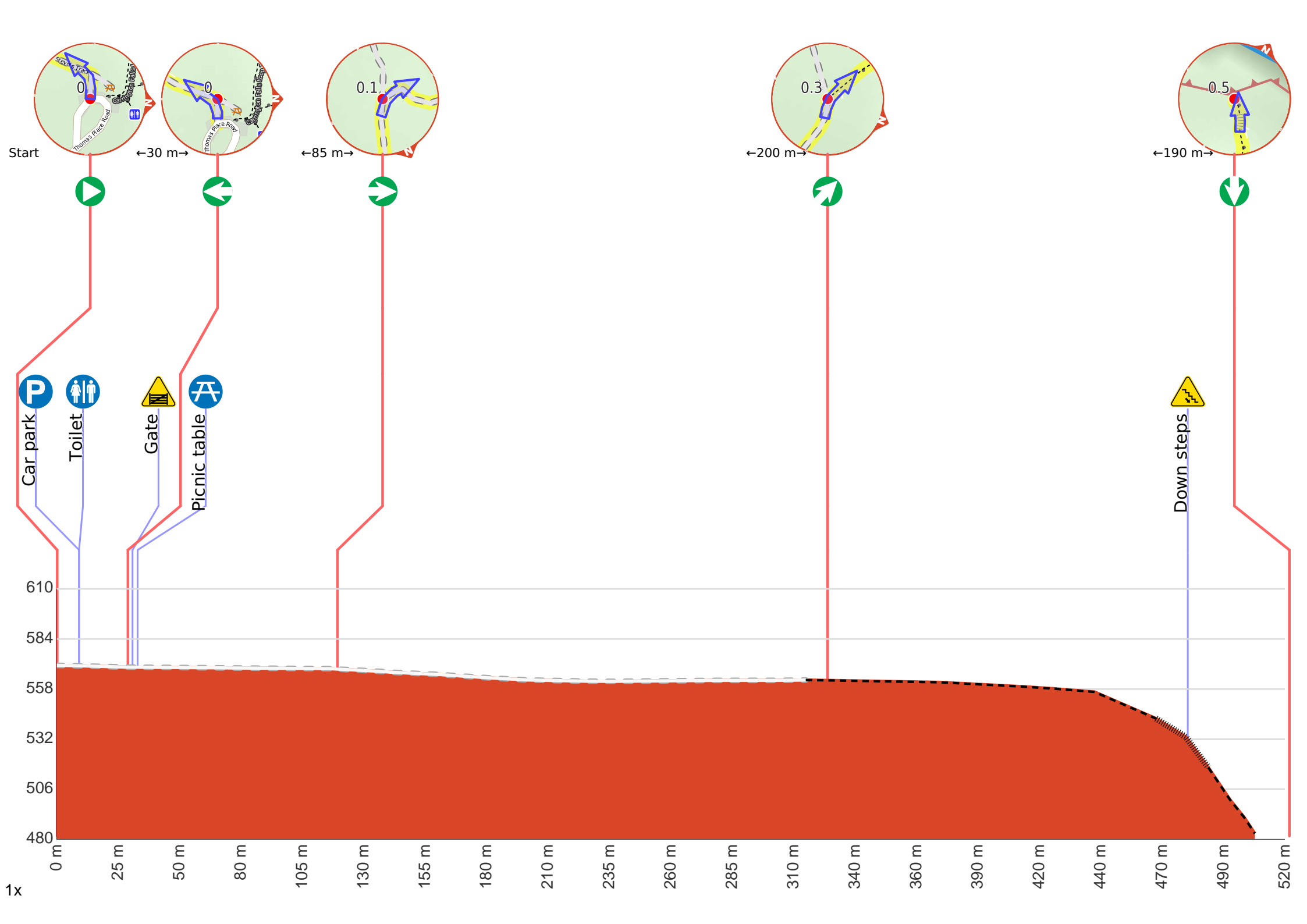
Carrington Falls Loop Track

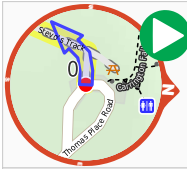
Carrington Falls Loop Track

Carrington Falls Loop Track

Thomas Place Road







Start.



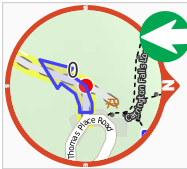
Find the car park at the start.



Find the toilet at the start.



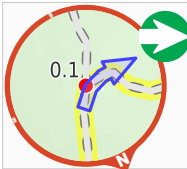
Find the gate at the start.



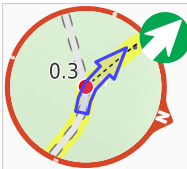
Turn left.



Then pass the picnic table (10 m on your right).



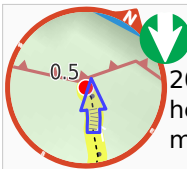
After another 80 m **turn right.**



After another 200 m **veer right.**



After another 150 m head down the 12 earthen steps (about 20 m long)



(Izzard's Lookout) Continue another 20 m to find the end. Then turn around here and retrace the main route for 510 m to get back to the start.



"Izzard's Lookout".