



Morialta Three Falls Circuit

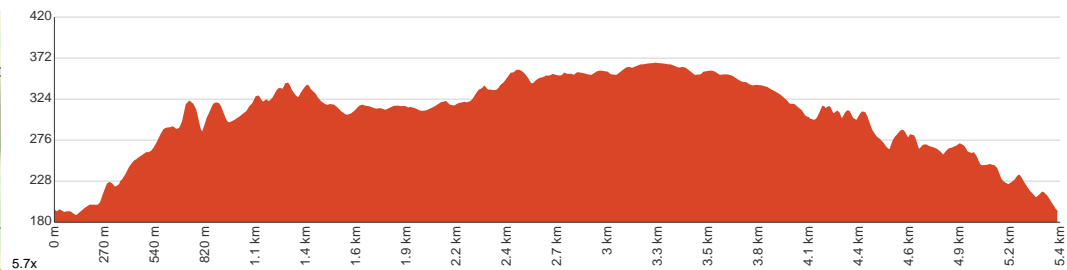
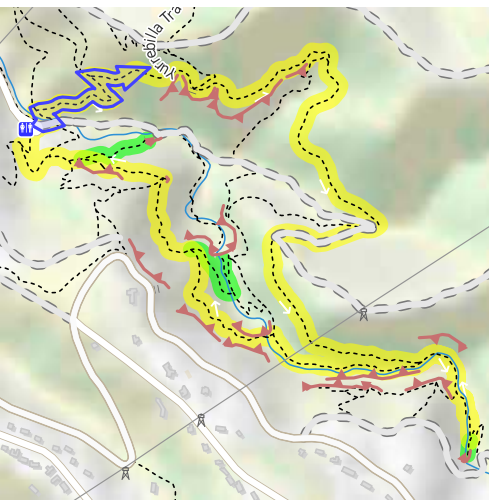
 2 h 30 min to 3 h


5.4 km
Circuit


↑ 489 m
↓ 489 m

 3
Moderate track

Starting from the car park at the end of Morialta Falls Road, Woodforde, this walk takes you on a circuit within Morialta Conservation Park past Deep View Lookout, the Three Falls, and Kookaburra Rock Lookout. Fourth Creek flows down the hills, forming waterfalls along the way. The walk leads around the edge of the gorge with views over the cliffs and the city of Adelaide, visiting all three waterfalls along the way. First Falls is the largest of the three, cascading around 40m over picturesque red vertical cliffs. Deep View lookout gives a panoramic view of the valley and over First Falls. From Deep View, the hike passes the beautiful Third and Second Falls before reaching the lookout below First Falls. The falls are best viewed after rain. The tracks are well-formed, mostly dirt and gravel, with some steep climbs and rocky sections. Let us begin by acknowledging the Traditional Custodians of the land on which we travel today, and pay our respects to their Elders past and present.

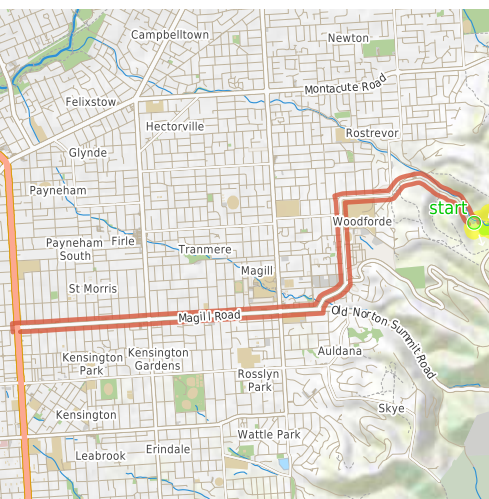


Class 3 of 6
Formed track, with some branches and other obstacles

Quality of track	Formed track, with some branches and other obstacles (3/6)
Gradient	Short steep hills (3/6)
Signage	Clearly signposted (2/6)
Infrastructure	Limited facilities, not all cliffs are fenced (3/6)
Experience Required	Some bushwalking experience recommended (3/6)
Weather	Storms may impact on navigation and safety (3/6)

Getting to the start: From Portrush Road, A17

- Turn on to Magill Road, B27 then drive for 3.7 km
- Turn left onto Norton Summit Road and drive for another 480 m
- Turn left onto Glen Stuart Road and drive for another 1 km
- At roundabout, take exit 2 onto Morialta Road and drive for another 660 m
- Turn right onto Morialta Falls Road and drive for another 1.3 km



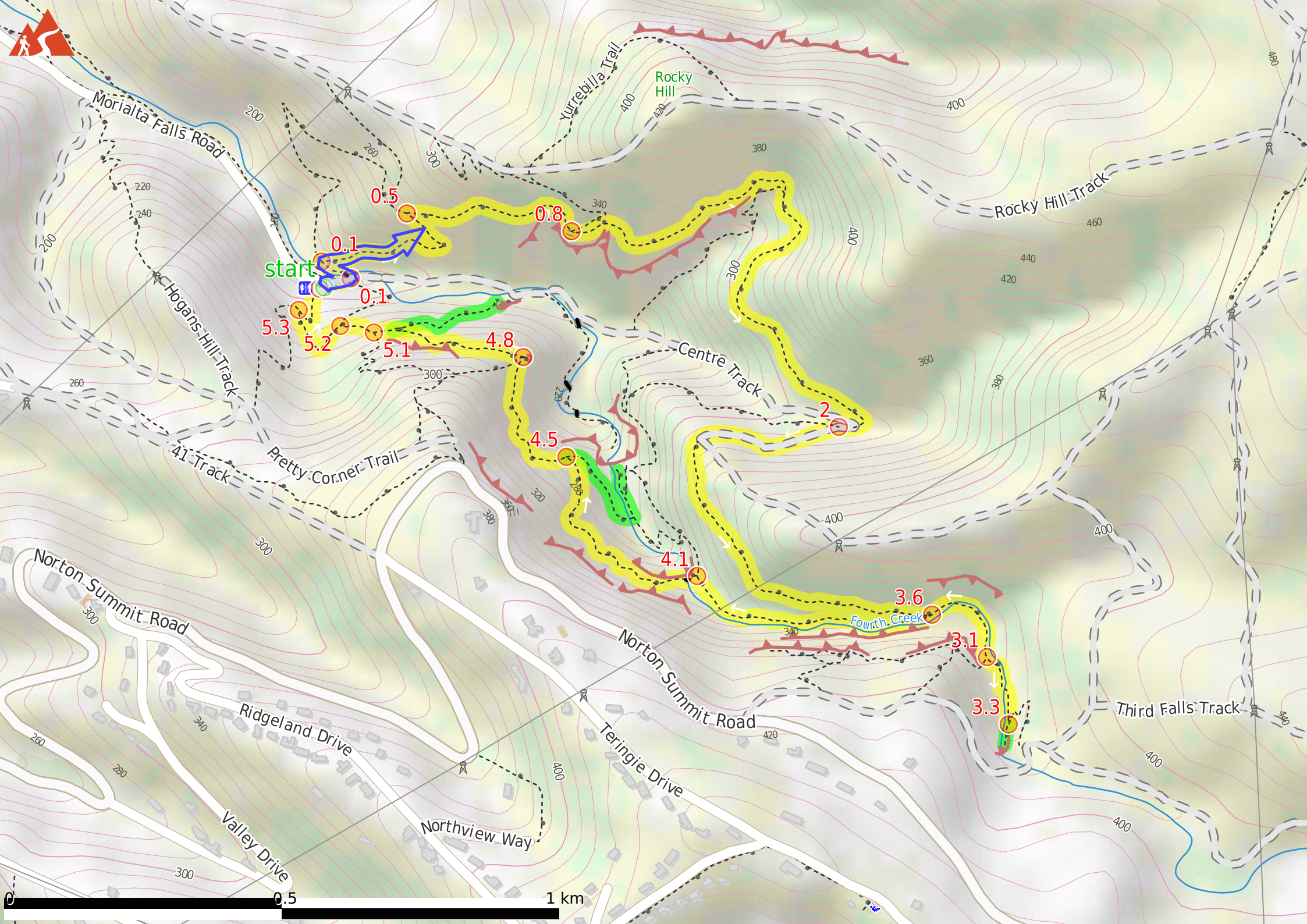
Before you start any journey ensure you;

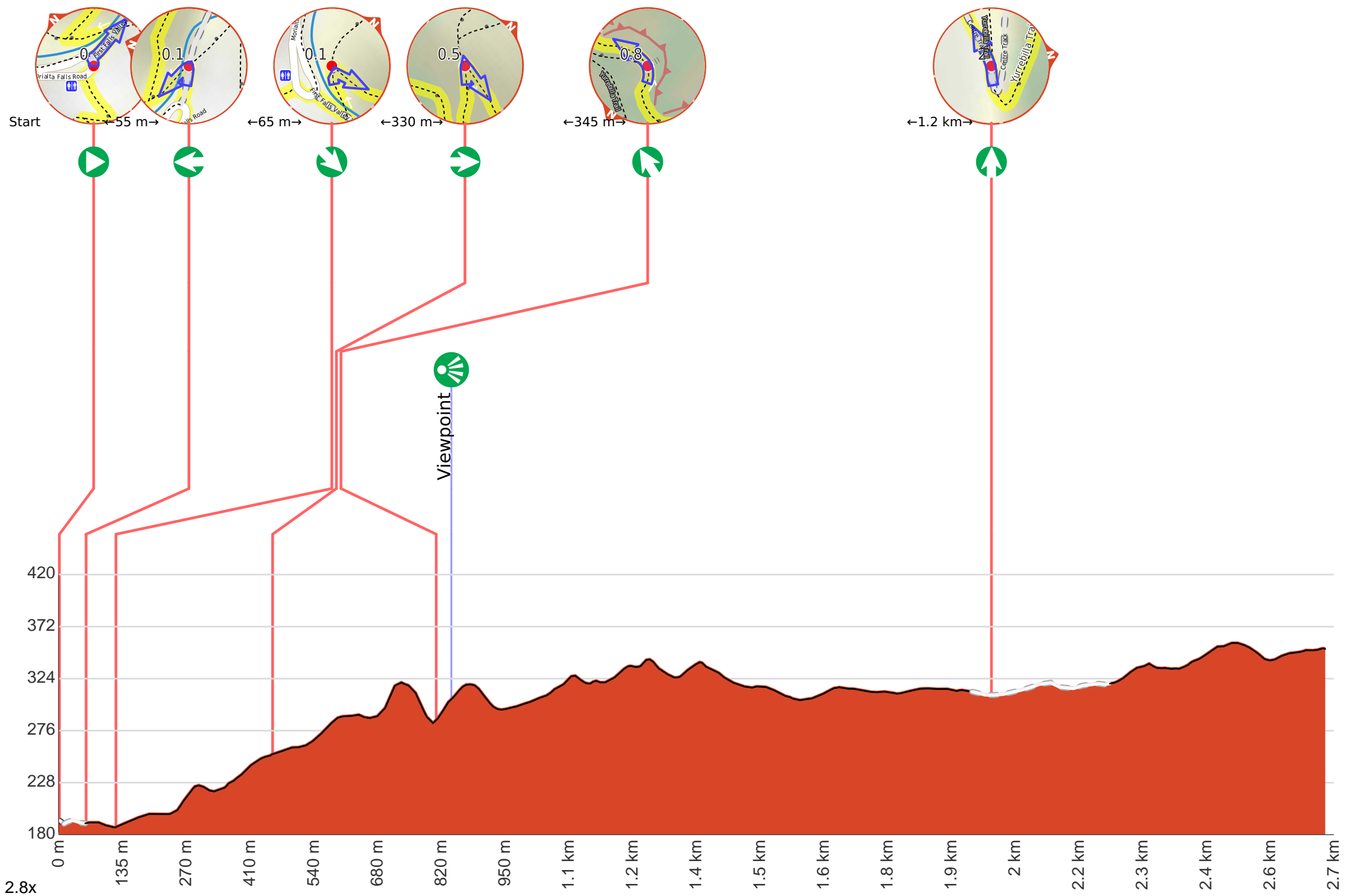
- Tell someone you trust where you are going and what to do if you are late returning
- Have adequate equipment, supplies, skills & knowledge to undertake this journey safely
- Consider weather forecasts, park/track closures & fire dangers
- Can respond to emergencies & call for help at any point
- Are healthy and fit enough for this journey

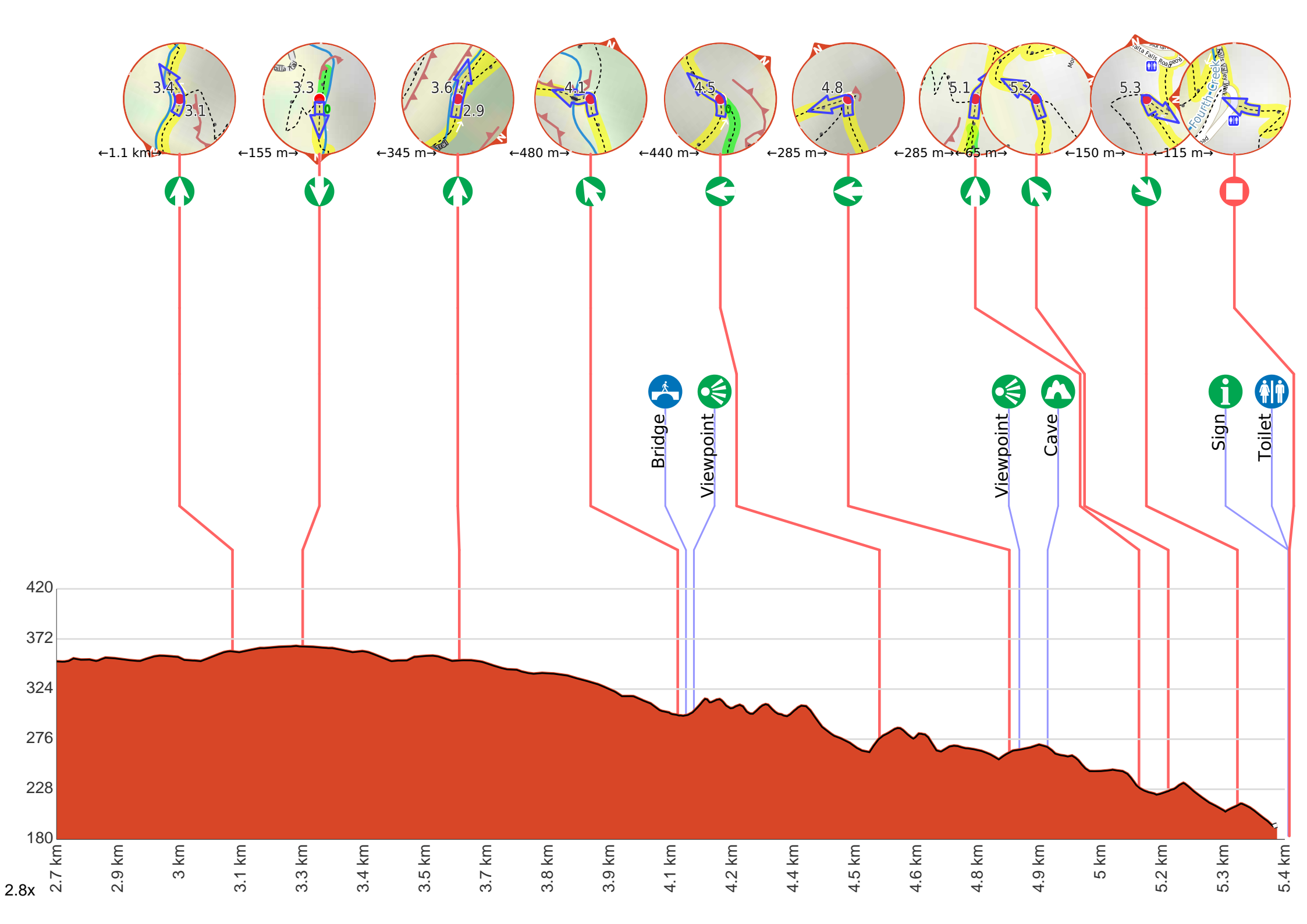
If not, change plans and stay safe. It is okay to delay and ask people for help.

Share
[Bushwalk.com](https://bushwalk.com/j/98Q1SZ)
[/j/98Q1SZ](https://bushwalk.com/j/98Q1SZ)

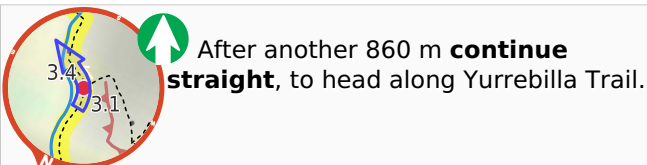
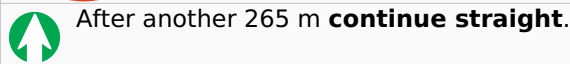
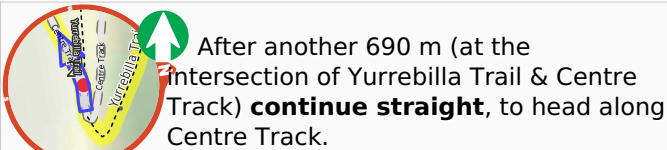
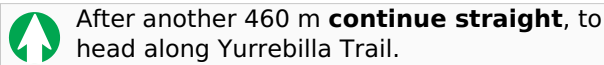
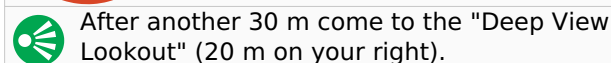
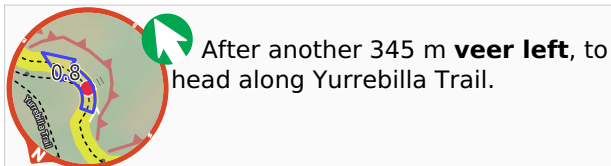
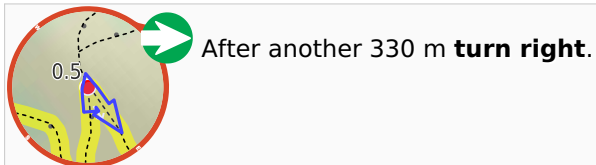
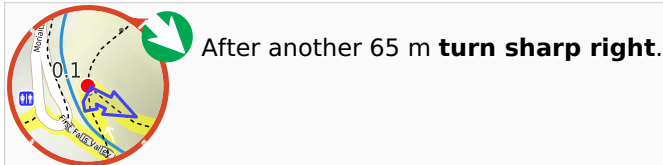
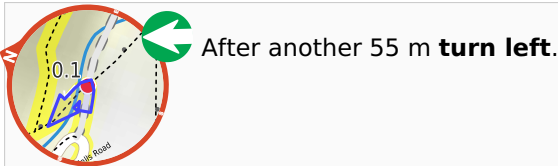
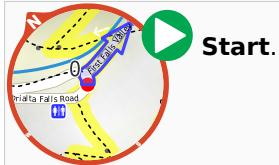




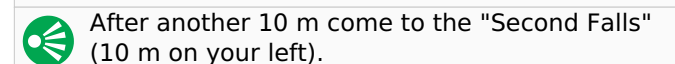
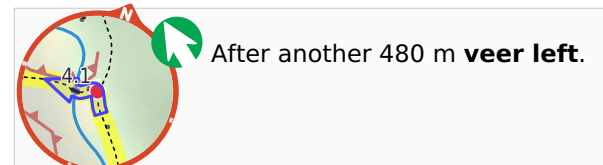
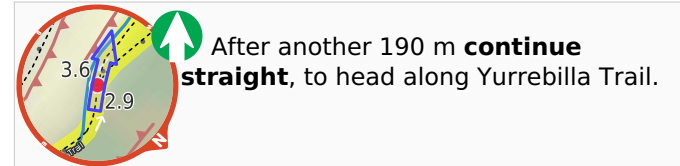
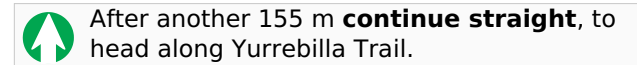
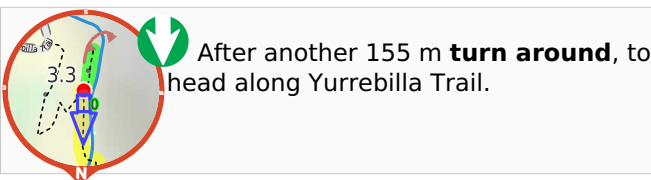
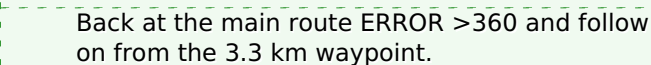
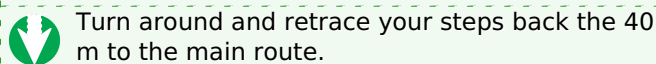
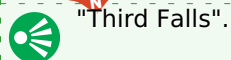
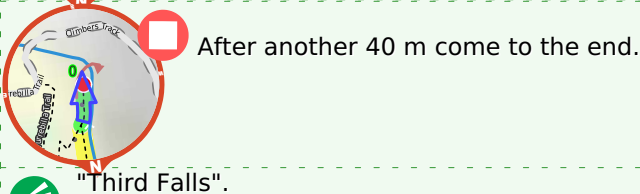
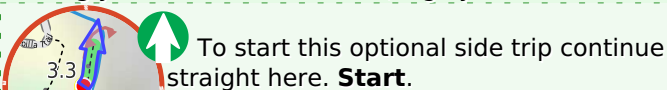




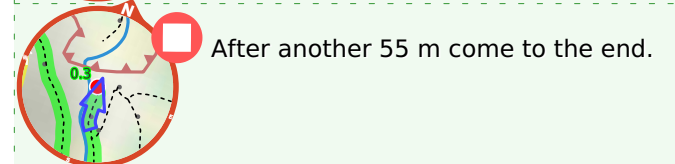
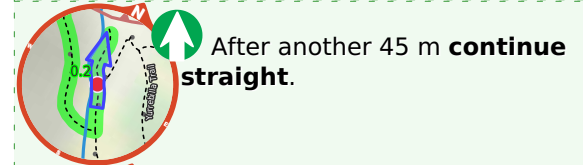
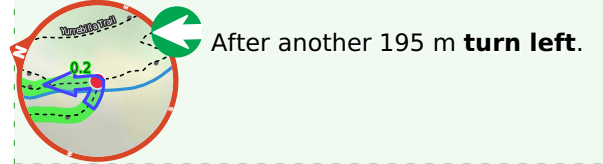
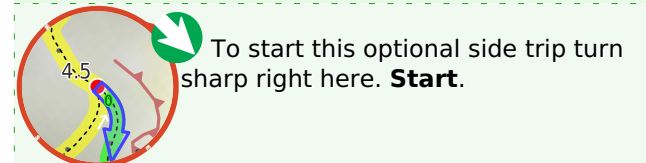
Getting started: Starting from the end of Morialta Falls Road, head towards the roofed area with informative signposts and seats along the wide dirt path. Then turn left and go across the wooden bridge with green metal railings, moving directly away from the seated area. Veer left and follow the dirt track gently uphill to continue along Morialta Three Falls Circuit.



Start of an optional side trip: A little side trip taking you closer to Third Falls, highly recommended.



Start of an optional side trip: A highly recommended side trip, taking you to a viewpoint for a better view of the First Falls.





"First Falls".



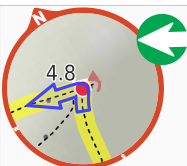
Turn around and retrace your steps back the 295 m to the main route.



Back at the main route continue straight and follow on from the 4.5 km waypoint.



After another 410 m **turn left**.



After another 285 m **turn left**.



After another 20 m come to the "Kookaburra Rock Lookout" (15 m on your right).



After another 60 m pass the "Giant's Cave" (105 m on your right).

Start of an optional side trip: An optional side trip to Giant's Cave, where you can sit and rest for a while.



To start this optional side trip turn sharp right here. **Start**.



After another 205 m head down the steps



After another 10 m come to the end.



"Giant's Cave".



Turn around and retrace your steps back the 220 m to the main route.



Back at the main route veer right and follow on from the 5.1 km waypoint.



After another 165 m **continue straight**.



After another 35 m **continue straight**.



After another 65 m **veer left**.



After another 150 m **turn sharp right**.



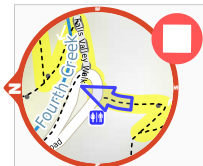
After another 105 m **turn right**, to head along Morialta Falls Road.



After another 6 m pass the sign (8 m on your left).



Then pass the toilet (20 m on your left).



After another 2 m come to the end.