



Checks Lookout Walking Track

(Gumbayngirr & Anaiwan Country)

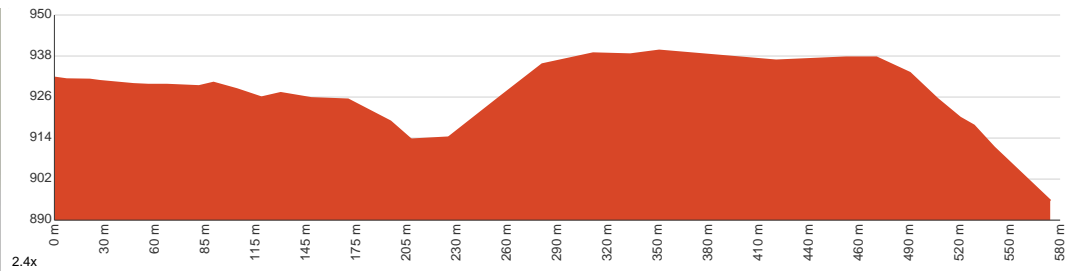
1 h 30 min to 2 h

1.1 km
Return

↑ 96 m
↓ 96 m

5
Very challenging

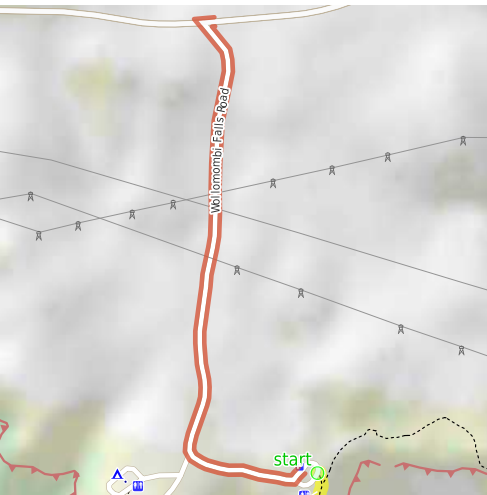
Starting from Wollomombi Falls picnic area this short but steep return walk takes you along Chandler walking track past Wollomombi Falls lookout with views over the falls, to Checks lookout with scenic views over Oxley Wild Rivers National Park. Let us begin by acknowledging the Gumbayngirr & Anaiwan people, Traditional Custodians of the land on which we travel today, and pay our respects to their Elders past and present.



Class 5 of 6 Rough unclear track	
Quality of track	Formed track, with some branches and other obstacles (3/6)
Gradient	Very steep and difficult rock scrambles (5/6)
Signage	Minimal directional signs (4/6)
Infrastructure	No facilities provided (5/6)
Experience Required	No experience required (2/6)
Weather	Forecasted & unexpected severe weather likely to have an impact on your navigation and safety (5/6)

Getting to the start: From Grafton Road, B78, 17

- Turn on to Wollomombi Falls Road then drive for 1.7 km
- Turn left onto Wollomombi Falls Road and drive for another 40 m



Before you start any journey ensure you;

- Tell someone you trust where you are going and what to do if you are late returning
- Have adequate equipment, supplies, skills & knowledge to undertake this journey safely
- Consider weather forecasts, park/track closures & fire dangers
- Can respond to emergencies & call for help at any point
- Are healthy and fit enough for this journey

If not, change plans and stay safe. It is okay to delay and ask people for help.

Share
Bushwalk.com
[/j/ALCMSR](https://bushwalk.com/j/ALCMSR)





Wollomombi Falls Road

Wollomombi Walk

start

P



0.1




0.2

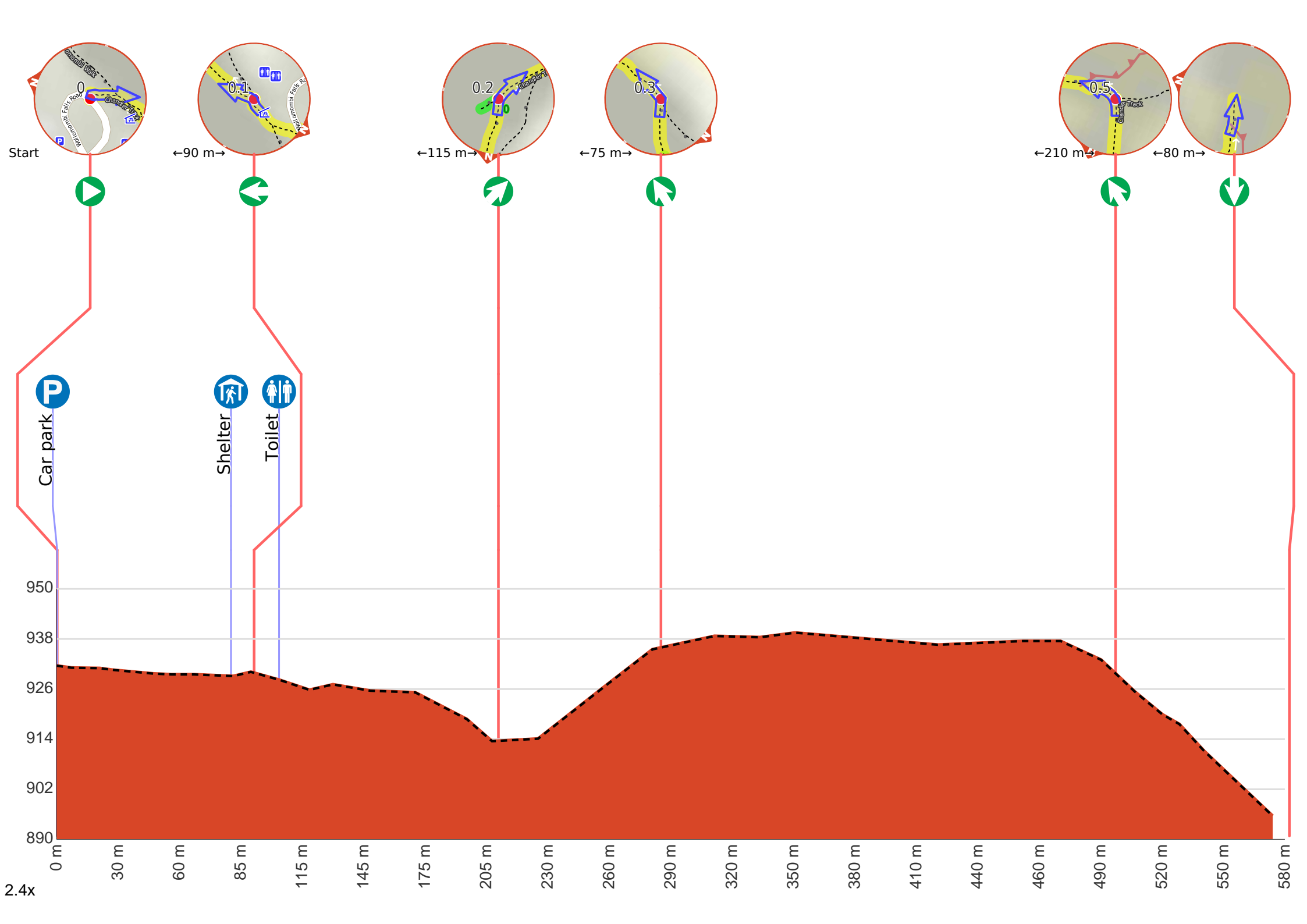
0.3

Chandler Walk

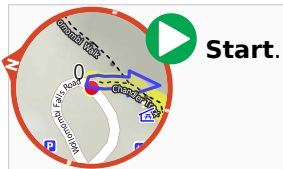
0.5

0.6





Getting started: From the car park at the end of Wollomombi Falls Road, pass through the bollard and head between the shelter and the green sign along the paved path. Veer slightly right as you pass between the shelter (to your right) and some informational signposts (to your left). Keep left as you head along the Chandler Walk to continue along Checks Lookout Walking Track.



P Find the car park at the start.

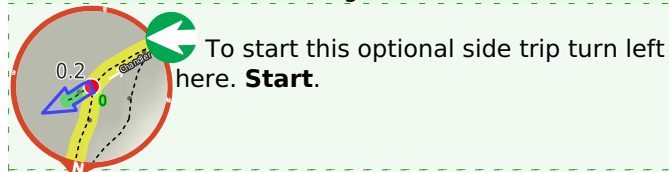
↑ After another 45 m **continue straight**.

⤴ After another 35 m pass the shelter (10 m on your right).

♿ After another 20 m pass the toilet (45 m on your right).



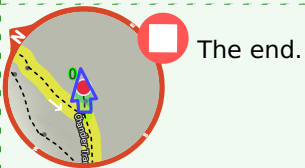
Start of an optional side trip: Side trip to Wollomombi Lookout with great views.



👁 After another 25 m come to "Wollomombi Falls Lookout".

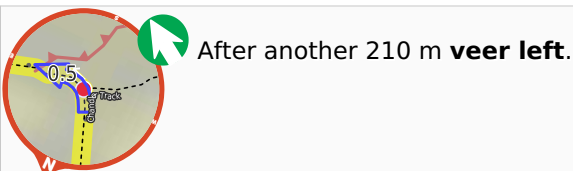
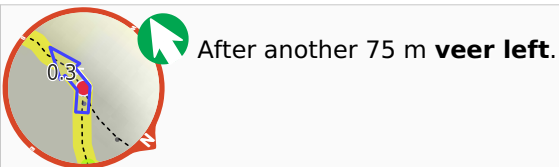
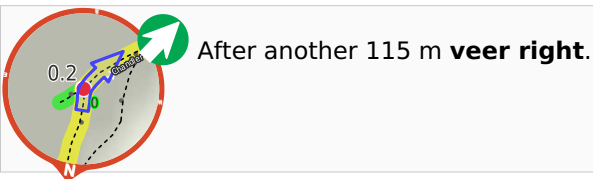
♿ About 115 m past the end is a toilet.

♿ About 130 m past the end is a shelter.



↓ Turn around and retrace your steps back the 25 m to the main route.

↑ Back at the main route continue straight and follow on from the 205 m waypoint.



👁 After another 80 m come to "Checks Lookout".

