



Botanic Walk

(Birpai Country)

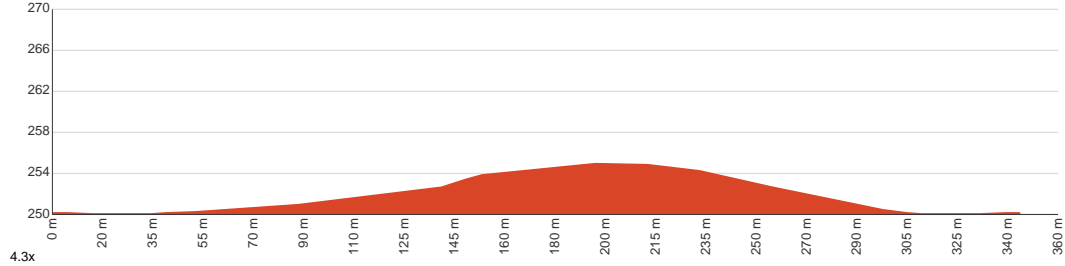
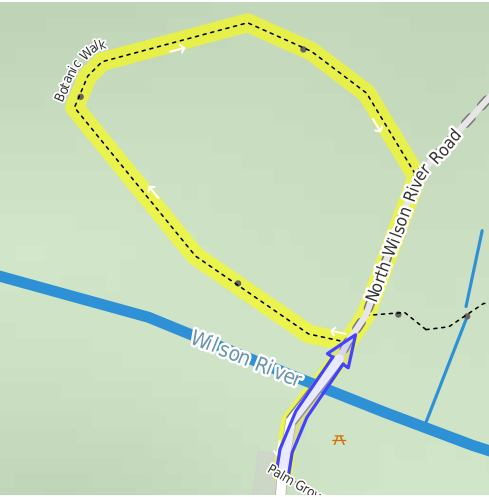
5 min to 20 min

345 m
Circuit

↑ 5 m
↓ 5 m

3
Moderate track

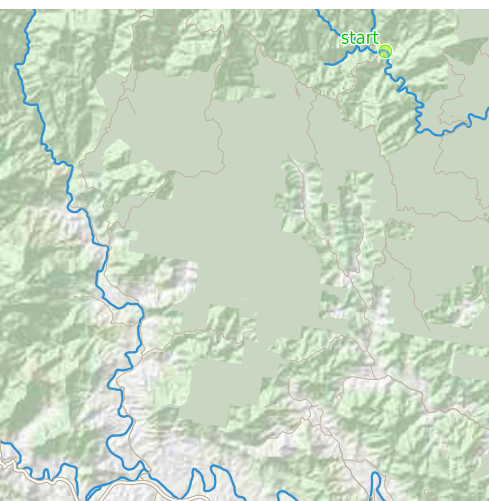
Starting from Wilson River Picnic Area, this short circuit walk through the World Heritage rainforest is perfect for children to learn about the names of trees and ferns before heading back to the picnic area for lunch. Let us begin by acknowledging the Birpai people, Traditional Custodians of the land on which we travel today, and pay our respects to their Elders past and present.



Class 3 of 6 Formed track, with some branches and other obstacles	
Quality of track	Clear and well formed track or trail (2/6)
Gradient	Gentle hills with occasional steps (2/6)
Signage	Directional signs along the way (3/6)
Infrastructure	Limited facilities, not all cliffs are fenced (3/6)
Experience Required	No experience required (2/6)
Weather	Weather generally has little impact on safety (2/6)

Getting to the start: From Oxley Highway, B56

- Turn on to Forbes River Road then drive for 16.9 km
- Turn right onto Forbes Road and drive for another 1000 m
- Keep right onto Forbes Road and drive for another 19.5 km
- Turn right onto Hastings Forest Way and drive for another 7.6 km
- Turn sharp left onto Wilson River Road and drive for another 6.5 km



Before you start any journey ensure you;

- Tell someone you trust where you are going and what to do if you are late returning
- Have adequate equipment, supplies, skills & knowledge to undertake this journey safely
- Consider weather forecasts, park/track closures & fire dangers
- Can respond to emergencies & call for help at any point
- Are healthy and fit enough for this journey

If not, change plans and stay safe. It is okay to delay and ask people for help.

Share
[Bushwalk.com](https://bushwalk.com/j/BHEFG)
[/j/BHEFG](https://bushwalk.com/j/BHEFG)





260



Wilson River

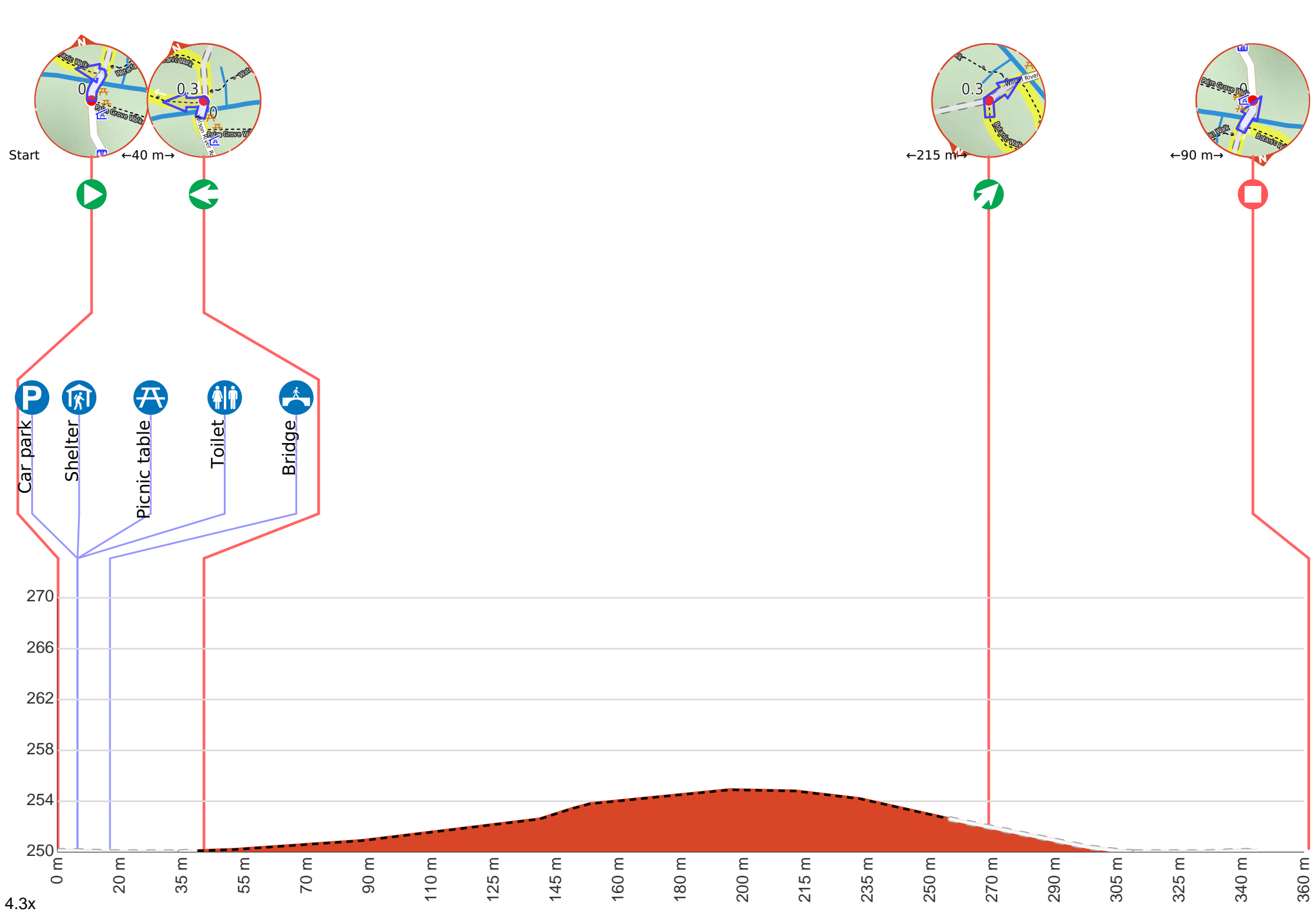
Waterfall Walk

start

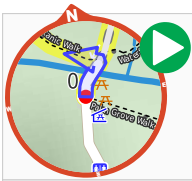


Palm Grove Walk





4.3x



Start.



Find the car park at the start.



Find the shelter at the start.



Find the picnic table at the start.



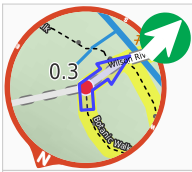
Find the toilet at the start.



After another 9 m cross the bridge (about 20 m long)



After another 5 m **turn left.**



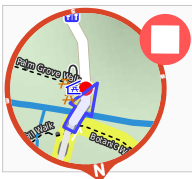
After another 215 m **veer right.**



After another 40 m **continue straight.**



After another 9 m **continue straight.**



After another 40 m come to the end.