



Pencil Pine Falls and Rainforest Walk

15 min to 30 min
15 min to 45 min

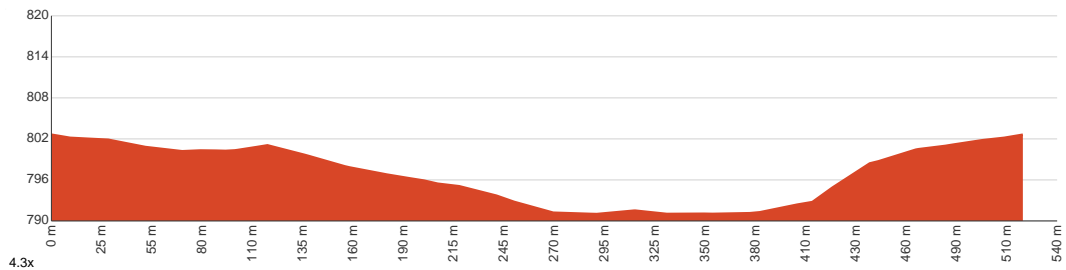
520 m
Circuit

↑ 13 m
↓ 13 m

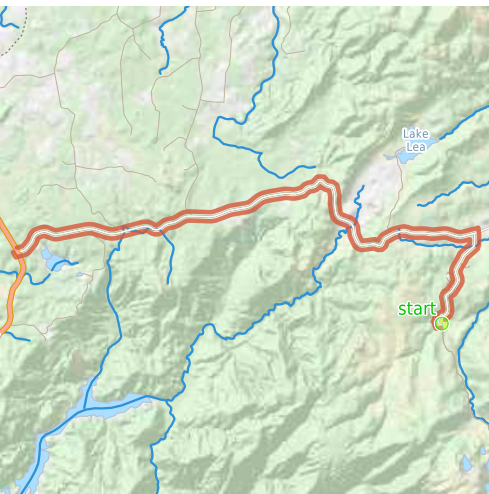
2
Easy track



Starting just behind the Interpretation Centre/Ranger Station on Cradle Mountain Road in Pencil Pine, Cradle Mountain-Lake St Clair National Park, this circuit walk takes you along a well-constructed boardwalk passing a lookout over Pencil Pine Falls. The boardwalk meanders through a patch of cool temperate rainforest of pencil pines and myrtle, passing by a pleasant lookout with seats where you can enjoy the view of the beautiful Pencil Pine cascades and the 20 metre falls. The falls are at their most spectacular after periods of heavy rain. The track is entirely on robust boardwalk, and is suitable for wheelchair users. Let us begin by acknowledging the Traditional Custodians of the land on which we travel today, and pay our respects to their Elders past and present.



Class 2 of 6 Clear and well formed track or trail	
Quality of track	Smooth and hardened path (1/6)
Gradient	Flat, no steps (1/6)
Signage	Clearly signposted (1/6)
Infrastructure	Generally useful facilities (such as fenced cliffs and seats) (2/6)
Experience Required	No experience required (1/6)
Weather	Weather generally has little impact on safety (1/6)



Getting to the start: From Murchison Highway, A10

- Turn on to Belvoir Road, C132 then drive for 26.1 km
- Turn right onto Cradle Mountain Road, C132 and drive for another 5.2 km
- Keep left and drive for another 120 m

Before you start any journey ensure you;

- Tell someone you trust where you are going and what to do if you are late returning
- Have adequate equipment, supplies, skills & knowledge to undertake this journey safely
- Consider weather forecasts, park/track closures & fire dangers
- Can respond to emergencies & call for help at any point
- Are healthy and fit enough for this journey

If not, change plans and stay safe. It is okay to delay and ask people for help.

Share
[Bushwalk.com](https://bushwalk.com/j/BJOLM5)
[/j/BJOLM5](https://bushwalk.com/j/BJOLM5)





800

Dove Canyon Track

Pencil Pine Creek

Rainforest Walk

Rainforest Walk

Rainforest Walk

Rainforest Walk

800 0.5

start

0

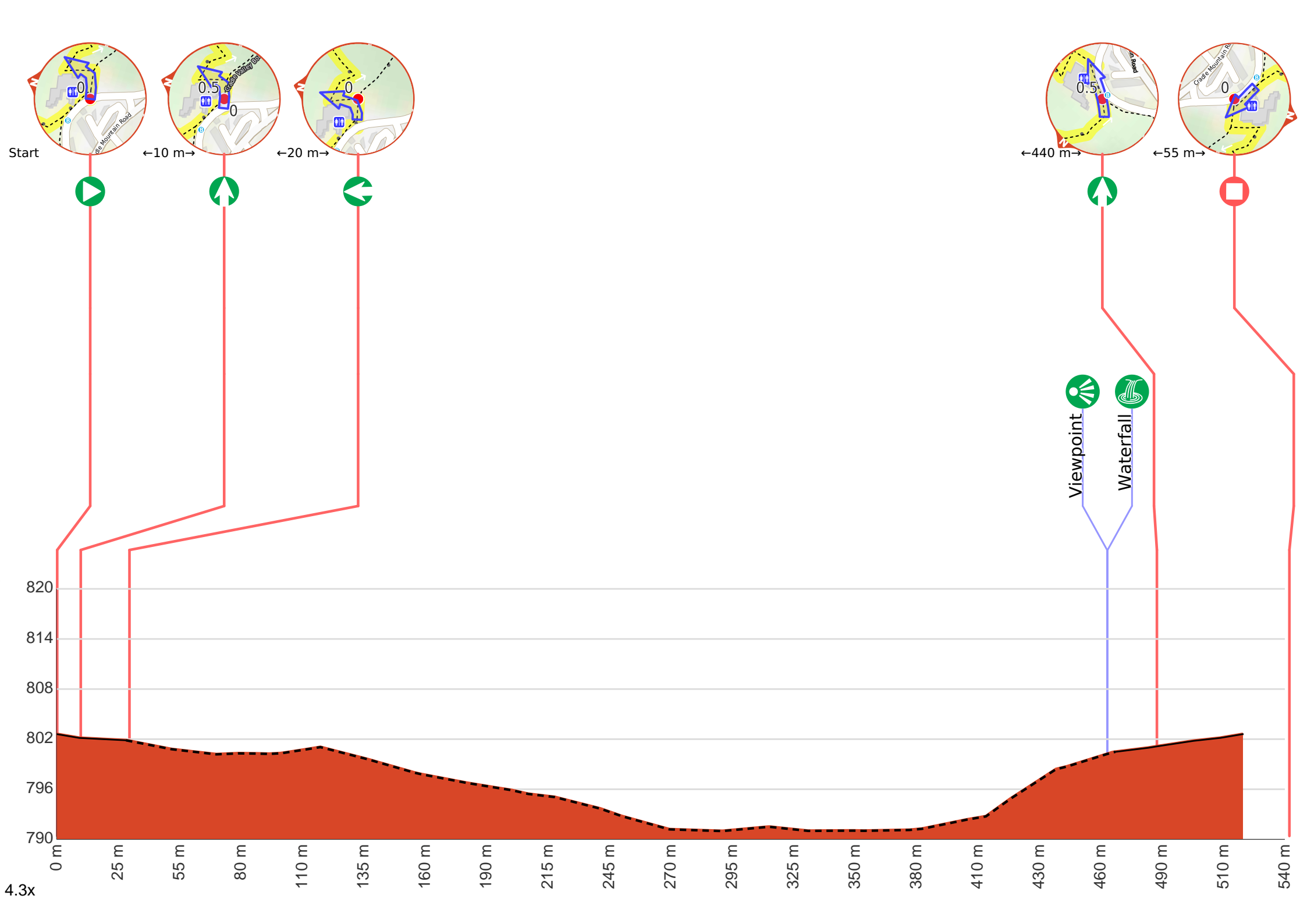
0

800

Cradle Mountain Road

800



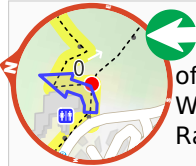




Start.



After another 10 m **continue straight.**



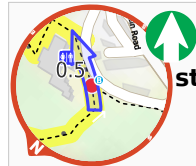
After another 20 m (at the intersection of Cradle Valley Board Walk & Rainforest Walk) **turn left**, to head along Rainforest Walk (a walking track).



After another 410 m come to the viewpoint (15 m on your right).



Then pass the "Pencil Pine Falls" (40 m on your right).



After another 20 m **continue straight.**



After another 45 m come to a car park.



After another 7 m pass the "Toilet" (20 m on your left).



After another 3 m come to the end.