



Wonga Walk

(Gumbaynggirr Country)

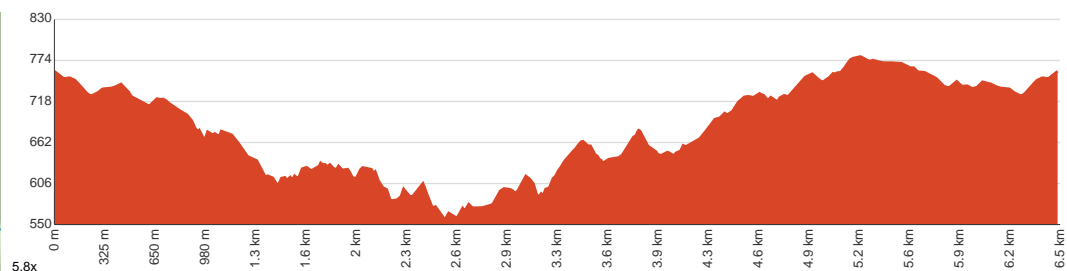
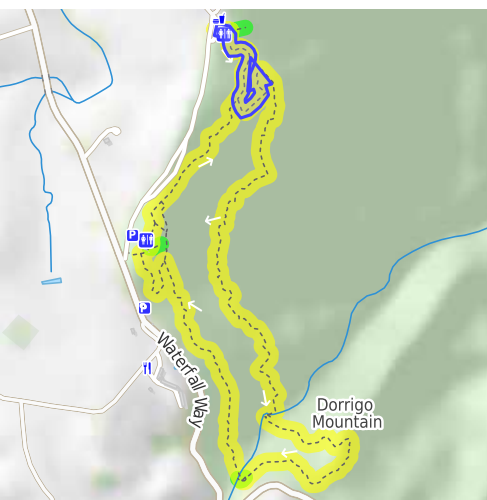
3 h to 4 h

6.5 km
Circuit

↑ 596 m
↓ 596 m

2
Easy track

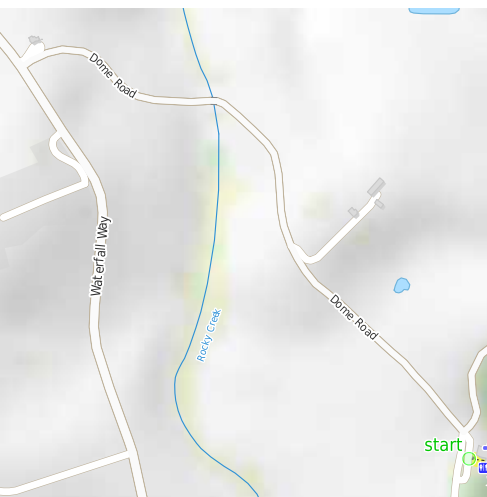
Starting from the Dorrigo Rainforest Centre on Dome Road, Dorrigo Mountain, this walk takes you on a circuit through the national park. The walk along a descending boardwalk takes you to a subtropical rainforest and 600-year-old trees. The nature in this park is awe-inspiring, and the two waterfalls, Tristania and Crystal Shower Falls, make the whole experience even better. Near The Glade Picnic Area, the hike incorporates the walk with the Birds Boardwalk, a walkway that takes hikers into the forest canopy. A big part of the walk is on a sealed track, with benches at semi-regular intervals and clear signage throughout. There are some steep sections along the walk, a few steps and a swing bridge. Let us begin by acknowledging the Gumbaynggirr people, Traditional Custodians of the land on which we travel today, and pay our respects to their Elders past and present.



Class 2 of 6 Clear and well formed track or trail	
Quality of track	Clear and well formed track or trail (2/6)
Gradient	Gentle hills with occasional steps (2/6)
Signage	Clearly signposted (2/6)
Infrastructure	Generally useful facilities (such as fenced cliffs and seats) (2/6)
Experience Required	No experience required (2/6)
Weather	Weather generally has little impact on safety (2/6)

Getting to the start: From Waterfall Way, B78

- Turn on to Dome Road then drive for 1.5 km
- Continue and drive for another 65 m



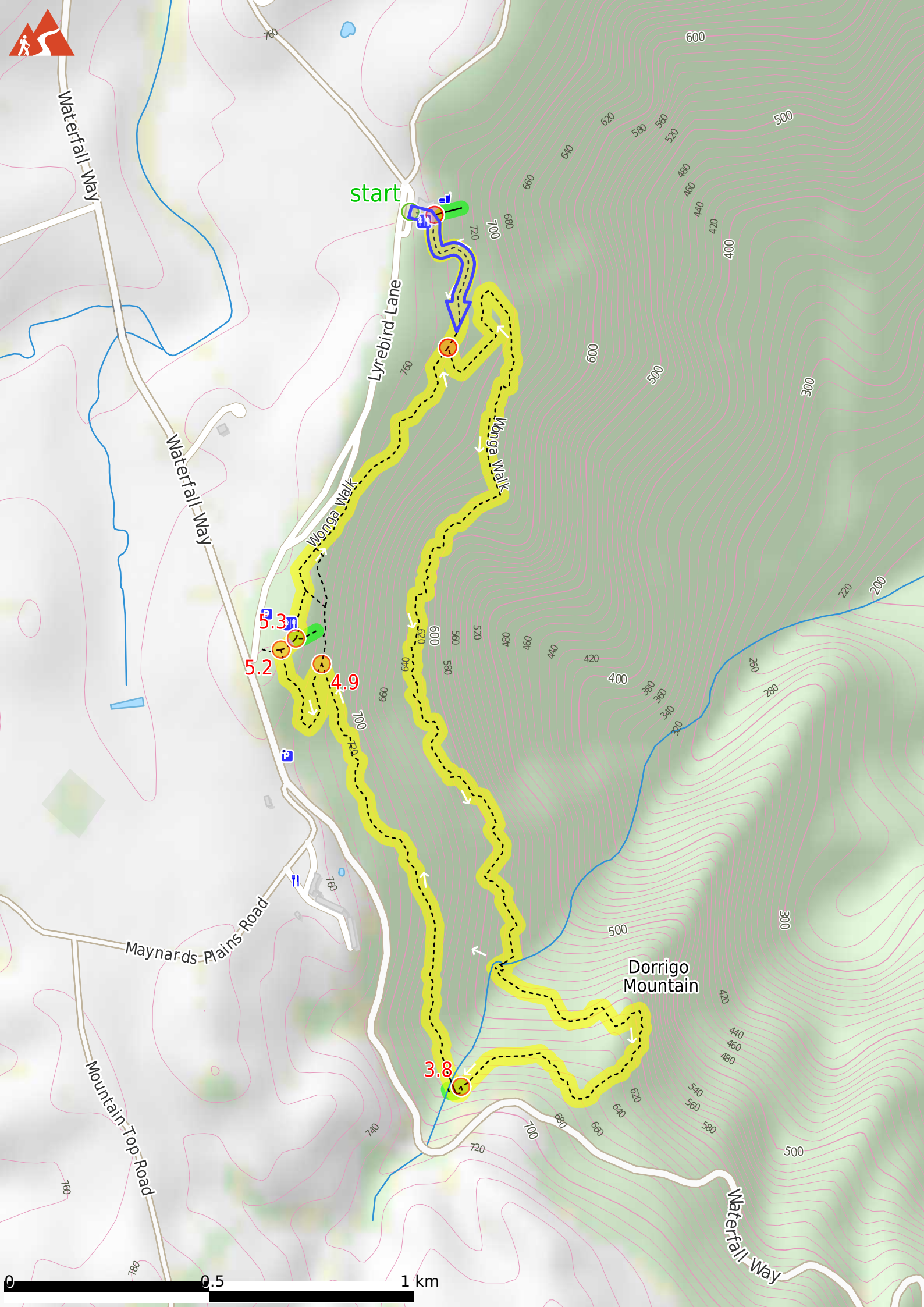
Before you start any journey ensure you;

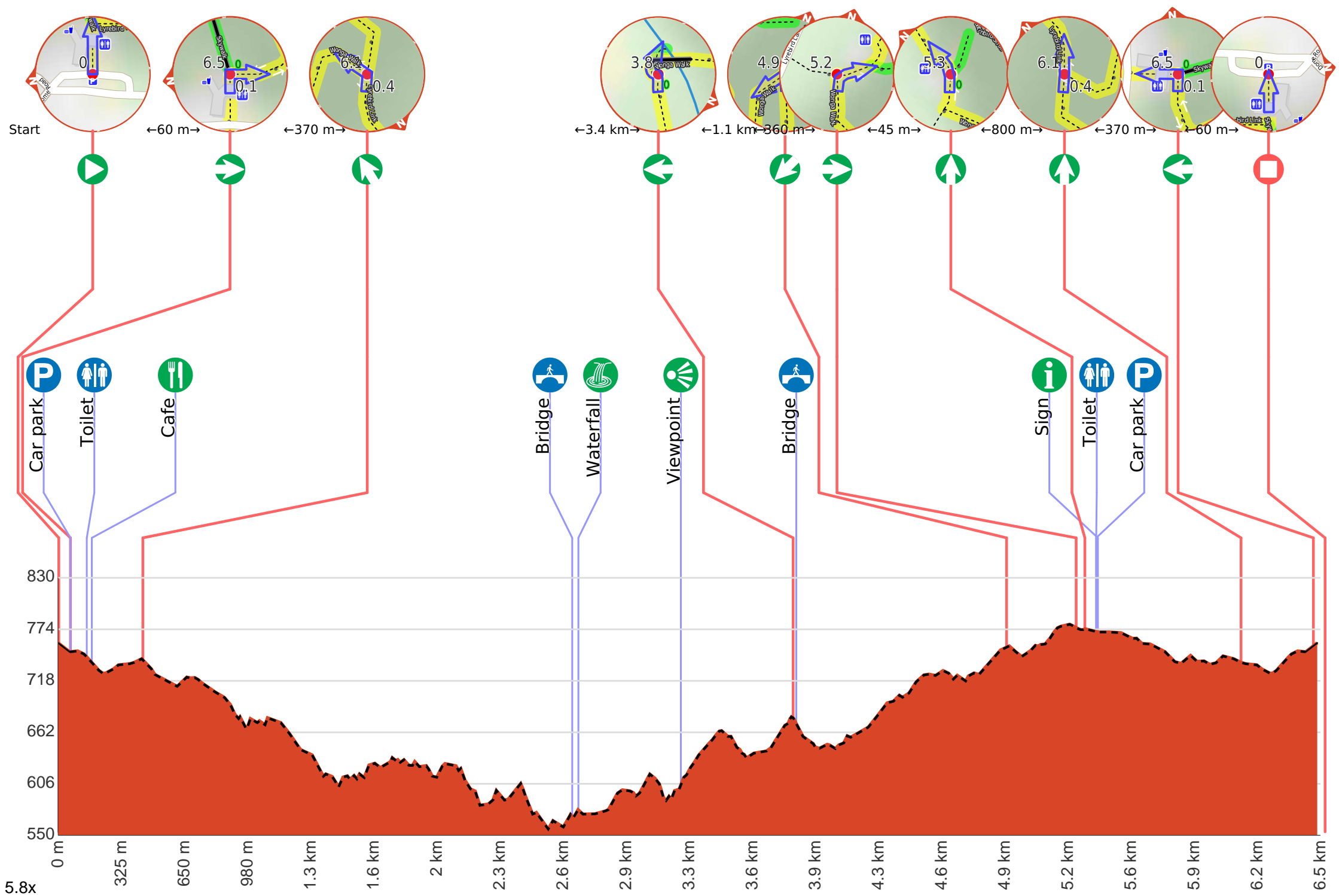
- Tell someone you trust where you are going and what to do if you are late returning
- Have adequate equipment, supplies, skills & knowledge to undertake this journey safely
- Consider weather forecasts, park/track closures & fire dangers
- Can respond to emergencies & call for help at any point
- Are healthy and fit enough for this journey

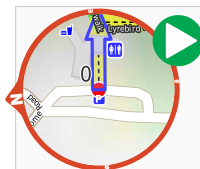
If not, change plans and stay safe. It is okay to delay and ask people for help.

Share
Bushwalk.com
[/j/DM00PI](https://bushwalk.com/j/DM00PI)



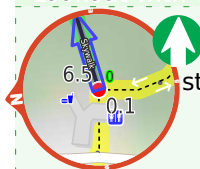




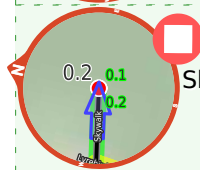


Start.

Start of an optional side trip: Side trip to Skywalk Lookout with views over the area.



To start this optional side trip continue straight here. **Start.**



Continue another 70 m to find Skywalk at the end.



"Skywalk".



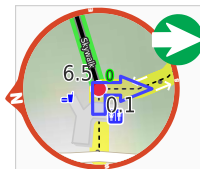
Turn around and retrace your steps back the 70 m to the main route.



Back at the main route turn left and follow on from the 6.0 m waypoint.



Back at the main route continue straight and follow on from the 6.5 km waypoint.



After another 60 m **turn right.**



Then pass the car park (9 m on your left).



After another 85 m pass the "Dorrigo Rainforest Centre" (20 m on your right).



After another 25 m pass the "Canopy Cafe" (30 m on your left).

W:www.nationalparks.nsw.gov.au T:+61 2 6657 5913

Mo-Su 09:00-16:30



After another 265 m **veer left.**



After another 2.2 km cross the bridge (about 10 m long)



After another 20 m pass the "Tristania Falls" (15 m on your right).



After another 530 m come to the "Hardwood Lookout".

Start of an optional side trip: Side trip to cascading Crystal Shower Falls.



To start this optional side trip continue straight here. **Start.**



Continue another 40 m to find Crystal Shower Falls at the end.



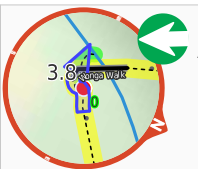
"Crystal Shower Falls".



Turn around and retrace your steps back the 40 m to the main route.



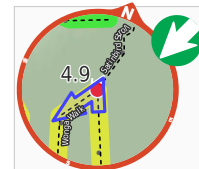
Back at the main route turn sharp left and follow on from the 3.8 km waypoint.



After another 580 m **turn left.**



After another 15 m cross the bridge (about 60 m long)



After another 1 km **turn sharp left.**



After another 360 m **turn right.**



After another 110 m pass the sign (60 m on your left).

Start of an optional side trip: Side trip to a lookout at The Glade Picnic Area.



To start this optional side trip veer right here. **Start.**



After another 55 m come to the end.



A viewpoint.



Turn around and retrace your steps back the 55 m to the main route.



Back at the main route turn right and follow on from the 5.3 km waypoint.



Continue straight.



After another 60 m pass the "The Glade" (20 m on your left).



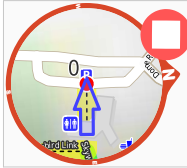
Then pass the car park (90 m on your left).



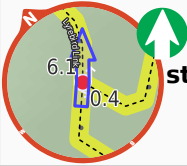
After another 50 m **veer left**.



After another 110 m **continue straight**.



After another 60 m come to the end.



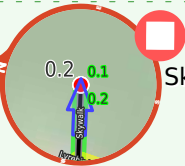
After another 580 m **continue straight**.

Start of an optional side trip: Side trip to Skywalk

Lookout with views over the area.



To start this optional side trip turn right here. **Start**.



Continue another 70 m to find Skywalk at the end.



"Skywalk".



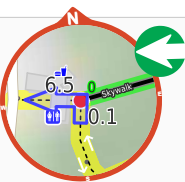
Turn around and retrace your steps back the 70 m to the main route.



Back at the main route turn left and follow on from the 60 m waypoint.



Back at the main route continue straight and follow on from the 6.5 km waypoint.



After another 370 m **turn left**.