




# Euglah Rock Walking Track

(Kamilaroi Country)

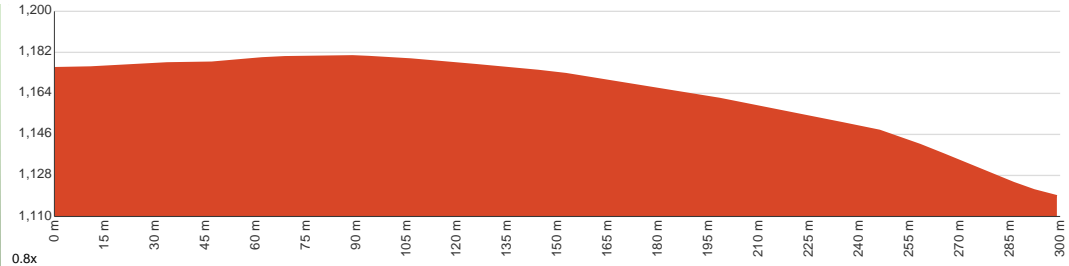
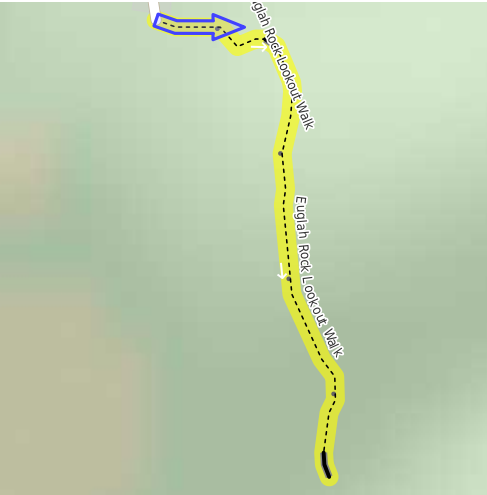
 20 min to 20 min

  
600 m  
Return

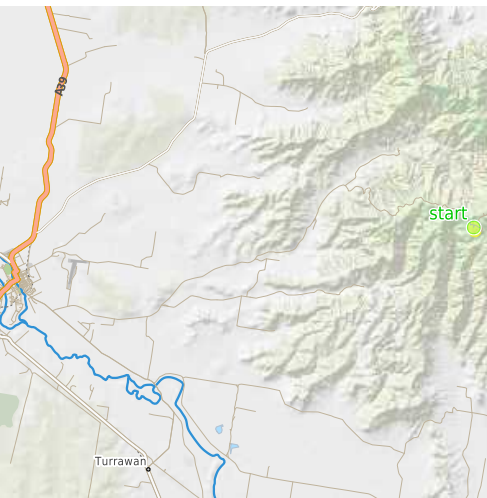
  
↑ 66 m  
↓ 66 m

 2  
Easy track

For great views of Euglah Rock check out this walk. It's a short return walk in Mount Kaputar National Park, with a picnic spot at the start or end of the walk. Let us begin by acknowledging the Kamilaroi people, Traditional Custodians of the land on which we travel today, and pay our respects to their Elders past and present.



Class 2 of 6 Clear and well formed track or trail	
<b>Quality of track</b>	Clear and well formed track or trail (2/6)
<b>Gradient</b>	Gentle hills with occasional steps (2/6)
<b>Signage</b>	Clearly signposted (2/6)
<b>Infrastructure</b>	Generally useful facilities (such as fenced cliffs and seats) (2/6)
<b>Experience Required</b>	No experience required (2/6)
<b>Weather</b>	Weather generally has little impact on safety (2/6)



**Getting to the start:** From Dangar Street, A39

- Turn on to Tibbereena Street then drive for 820 m
- Turn right onto Maitland Street and drive for another 2.9 km
- Turn left onto Kaputar Road and drive for another 42.1 km
- Turn right and drive for another 80 m
- Turn left and drive for another 80 m
- Turn slight left and drive for another 60 m

**Before you start any journey ensure you;**

- Tell someone you trust where you are going and what to do if you are late returning
- Have adequate equipment, supplies, skills & knowledge to undertake this journey safely
- Consider weather forecasts, park/track closures & fire dangers
- Can respond to emergencies & call for help at any point
- Are healthy and fit enough for this journey

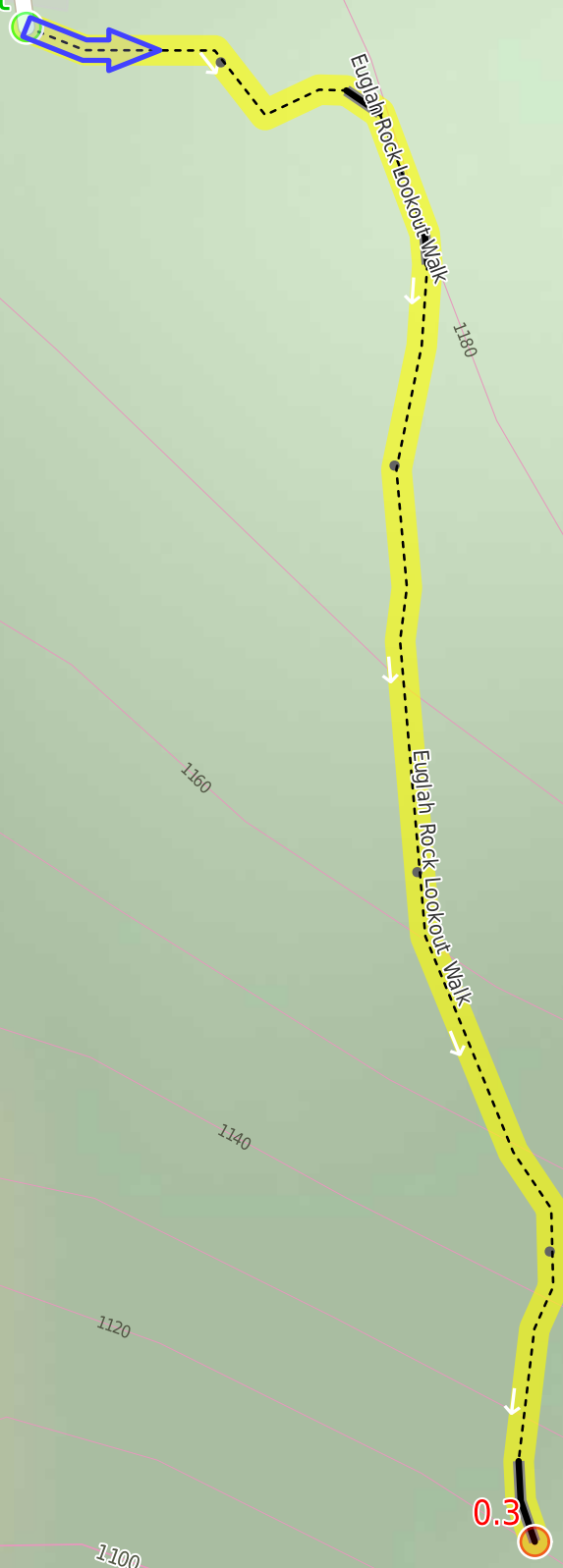
If not, change plans and stay safe. It is okay to delay and ask people for help.

Share  
Bushwalk.com  
[/i/EP90CI](https://www.bushwalk.com.au/EP90CI)



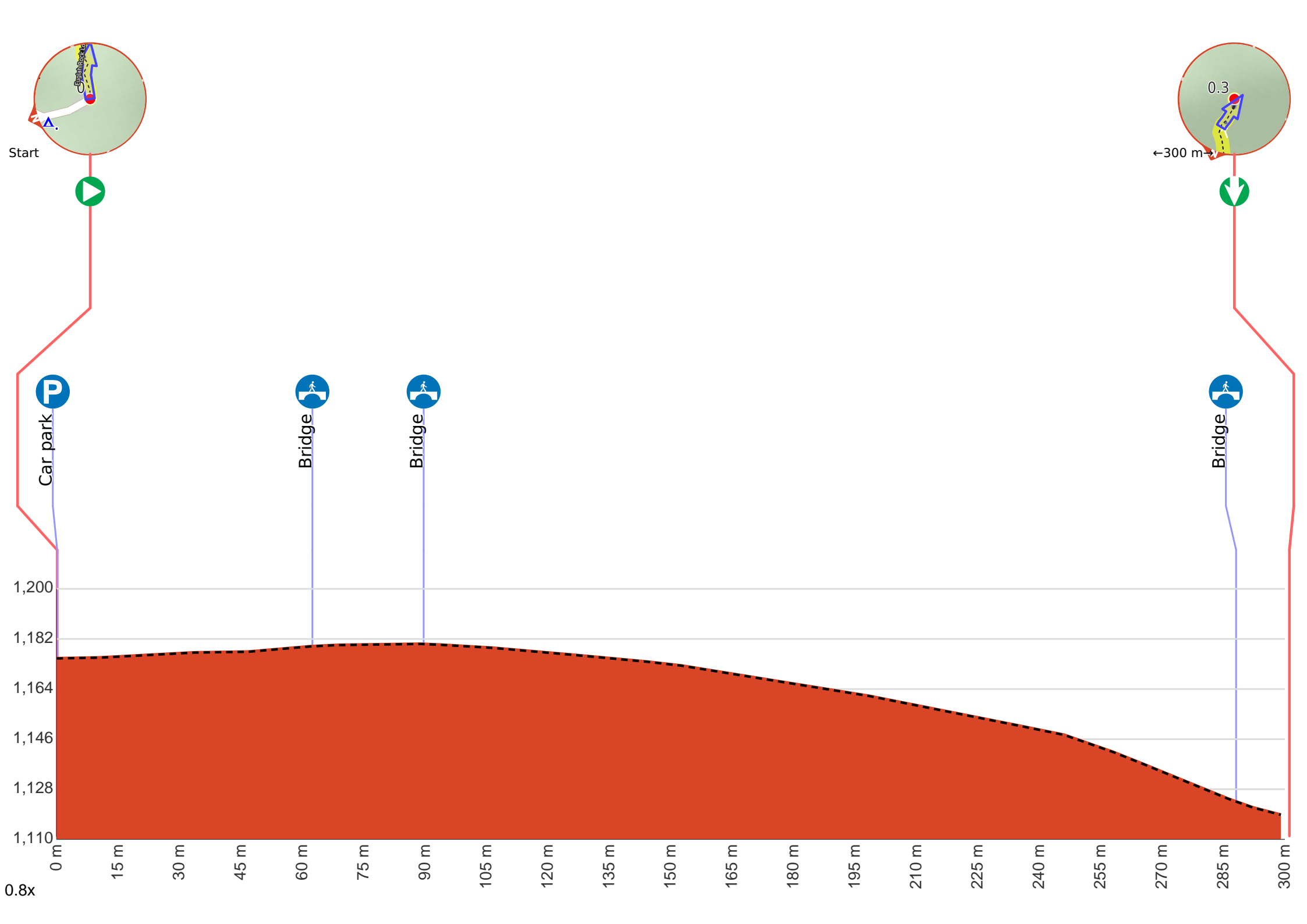


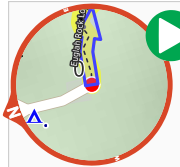
start



0.3







**Start.**



Find the car park at the start.



After another 60 m cross the bridge (about 7 m long)



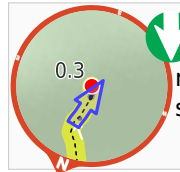
After another 20 m cross the bridge (about 5 m long)



After another 190 m cross the bridge



After another 15 m come to "Euglah Lookout".



Turn around here and retrace the main route for 300 m to get back to the start.