



Sharpes Creek Walking Track

(Biripi & Worimi Country)

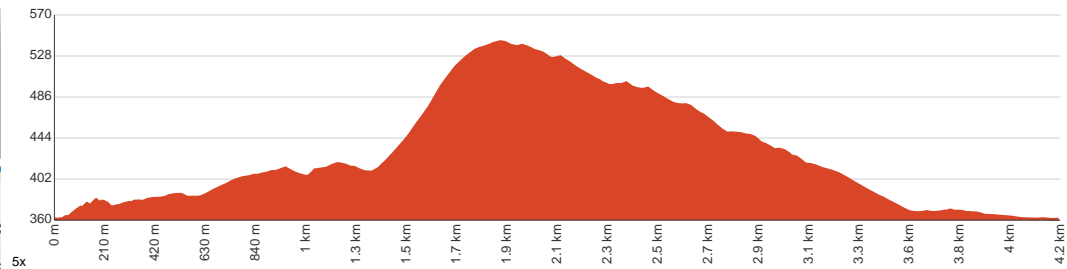
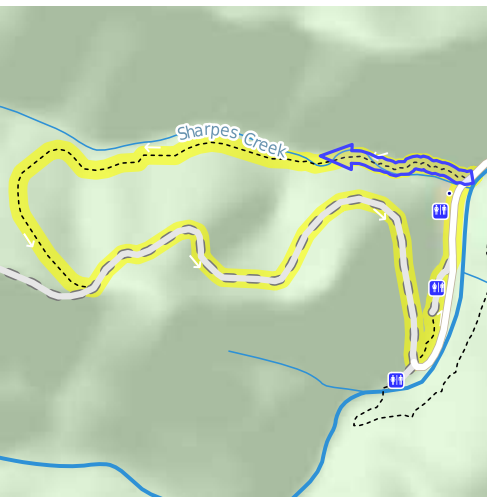
 1 h 30 min to 2 h 30 min


4.2 km
Circuit


↑ 225 m
↓ 225 m


Hard track

Starting from Gloucester River campground this circuit walk follows the Sharpes Creek through rainforest and gum forest area. Once you reach Gloucester Tops Road, you can continue along it to make it a loop, or retrace your steps the way you came. Let us begin by acknowledging the Biripi & Worimi people, Traditional Custodians of the land on which we travel today, and pay our respects to their Elders past and present.



Class 4 of 6
Rough track, where fallen trees and other obstacles are likely

Quality of track	Rough track, where fallen trees and other obstacles are likely (4/6)
Gradient	Very steep (4/6)
Signage	Clearly signposted (2/6)
Infrastructure	Limited facilities (such as cliffs not fenced, significant creeks not bridged) (4/6)
Experience Required	Some bushwalking experience recommended (3/6)
Weather	Foretasted & unexpected storms and severe weather may impact on navigation and safety (4/6)

Getting to the start: From The Bucketts Way, 2

- Turn on to Gloucester Tops Road then drive for 6.2 km
- Turn left onto Gloucester Tops Road and drive for another 15.5 km
- Turn sharp left onto Gloucester Tops Road and drive for another 9.3 km

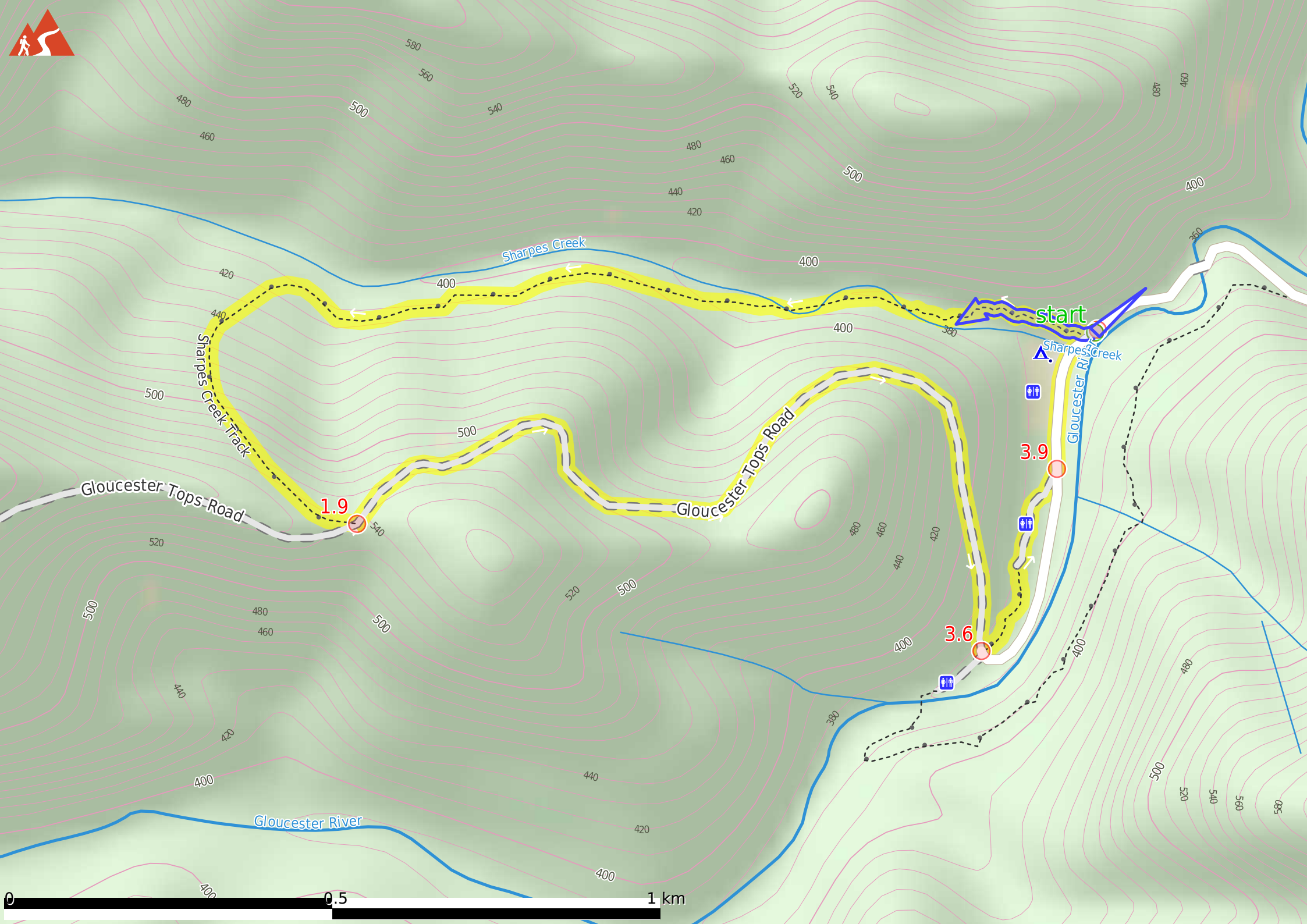
Before you start any journey ensure you;

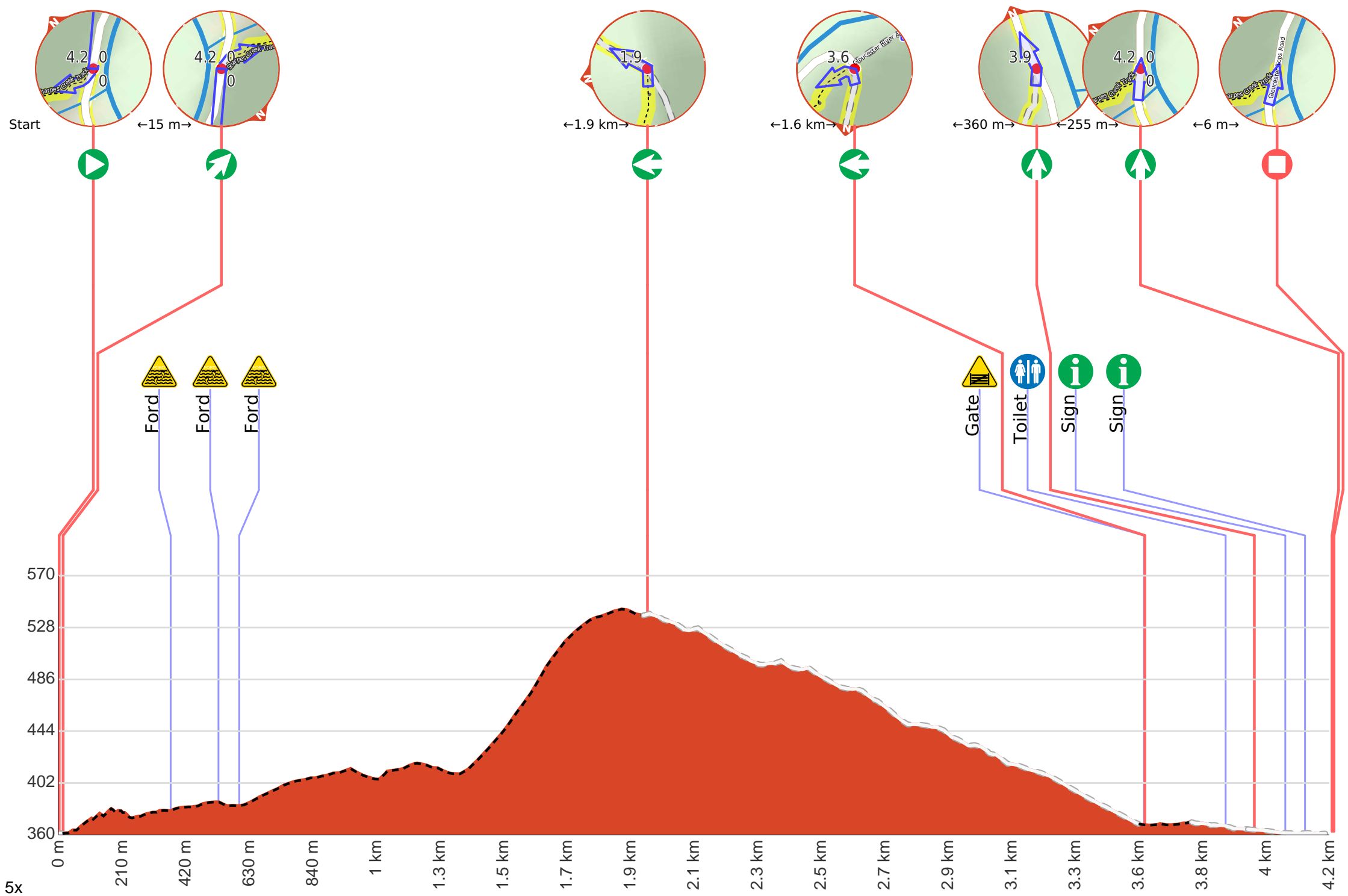
- Tell someone you trust where you are going and what to do if you are late returning
- Have adequate equipment, supplies, skills & knowledge to undertake this journey safely
- Consider weather forecasts, park/track closures & fire dangers
- Can respond to emergencies & call for help at any point
- Are healthy and fit enough for this journey

If not, change plans and stay safe. It is okay to delay and ask people for help.

Share
[Bushwalk.com](https://bushwalk.com/ij/F5859K)
[/ij/F5859K](https://bushwalk.com/ij/F5859K)









At the intersection of Sharpes Creek Track & Gloucester Tops Road **Start** heading along *Gloucester Tops Road* (a vehicle track).



After another 15 m (at the intersection of Gloucester Tops Road & Sharpes Creek Track) **veer right**, to head along Sharpes Creek Track (a walking track).



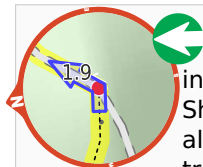
After another 350 m cross the ford.



After another 155 m cross the ford.



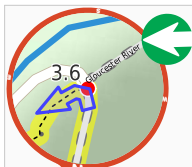
After another 70 m cross the ford.



After another 1.3 km (at the intersection of Gloucester Tops Road & Sharpes Creek Track) **turn left**, to head along Gloucester Tops Road (a vehicle track).



After another 1.6 km head through/around the gate.



After another 3 m **turn left**.



After another 265 m pass the toilet (5 m on your left).



After another 95 m **continue straight**, to head along Gloucester Tops Road.



After another 100 m pass the sign (7 m on your left).



After another 65 m pass the sign (5 m on your left).



After another 90 m come to a BBQ.



About 50 m past the end is a toilet.



Then pass the sign (9 m on your right).



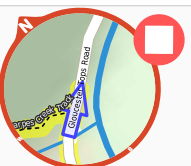
Then come to the "Gloucester River Camping Area" (25 m on your left).

W: www.nationalparks.nsw.gov.au

There is a fee to use this campsite.



After another 55 m (at the intersection of Gloucester Tops Road & Sharpes Creek Track) **continue straight**, to head along Gloucester Tops Road.



After another 6 m come to the end.