



# Best of All Lookout Track

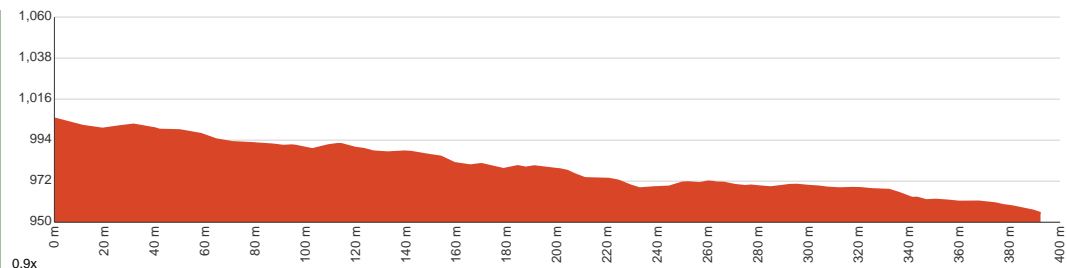
 15 min to 30 min

  
780 m  
Return

  
↑ 81 m  
↓ 81 m

 1  
Smooth & flat

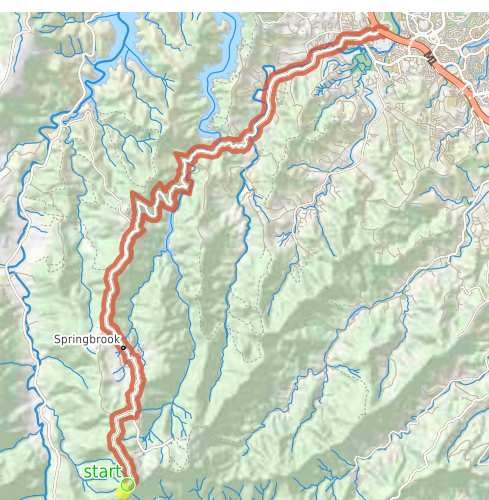
Starting from the end of Repeater Station Road, Springbrook, this short walk takes you to the Best of All Lookout and back via a bitumen track, exploring the woodland of Numinbah Nature reserve along the way. The lookout has quite the name, and it manages to impress every visitor even if it's not the best lookout they've visited. Expect a 180 degree panoramic view over the Tweed Valley, with great looks of Mount Warning and Byron Bay as well. You'll also be able to inspect the gorgeous Antarctic Beech Trees along the track. There is an abundance of birdlife in the area, so keep an eye out for various species including the Albert's Lyrebird. You'll be walking under the rainforest canopy until you come to the lookout. Keep in mind that the area is quite popular, so come early to avoid the crowd and have the place to yourself. Although it can be quite cloudy if you come too early. Let us begin by acknowledging the Traditional Custodians of the land on which we travel today, and pay our respects to their Elders past and present.



Class 1 of 6 Smooth and hardened path	
<b>Quality of track</b>	Smooth and hardened path (1/6)
<b>Gradient</b>	Flat, no steps (1/6)
<b>Signage</b>	Clearly signposted (1/6)
<b>Infrastructure</b>	Generally useful facilities (such as fenced cliffs and seats) (1/6)
<b>Experience Required</b>	No experience required (1/6)
<b>Weather</b>	Weather generally has little impact on safety (1/6)

**Getting to the start:** From Pacific Motorway, M1

- Turn on to The Link Way then drive for 215 m
- Turn left onto The Link Way, 99 and drive for another 380 m
- At roundabout, take exit 1 onto Gold Coast Springbrook Road, 99 and drive for another 640 m
- Continue onto Franklin Drive, 99 and drive for another 25.9 km
- Turn sharp right onto Repeater Station Road and drive for another 3.8 km



**Before you start any journey ensure you;**

- Tell someone you trust where you are going and what to do if you are late returning
  - Have adequate equipment, supplies, skills & knowledge to undertake this journey safely
  - Consider weather forecasts, park/track closures & fire dangers
  - Can respond to emergencies & call for help at any point
  - Are healthy and fit enough for this journey
- If not, change plans and stay safe. It is okay to delay and ask people for help.

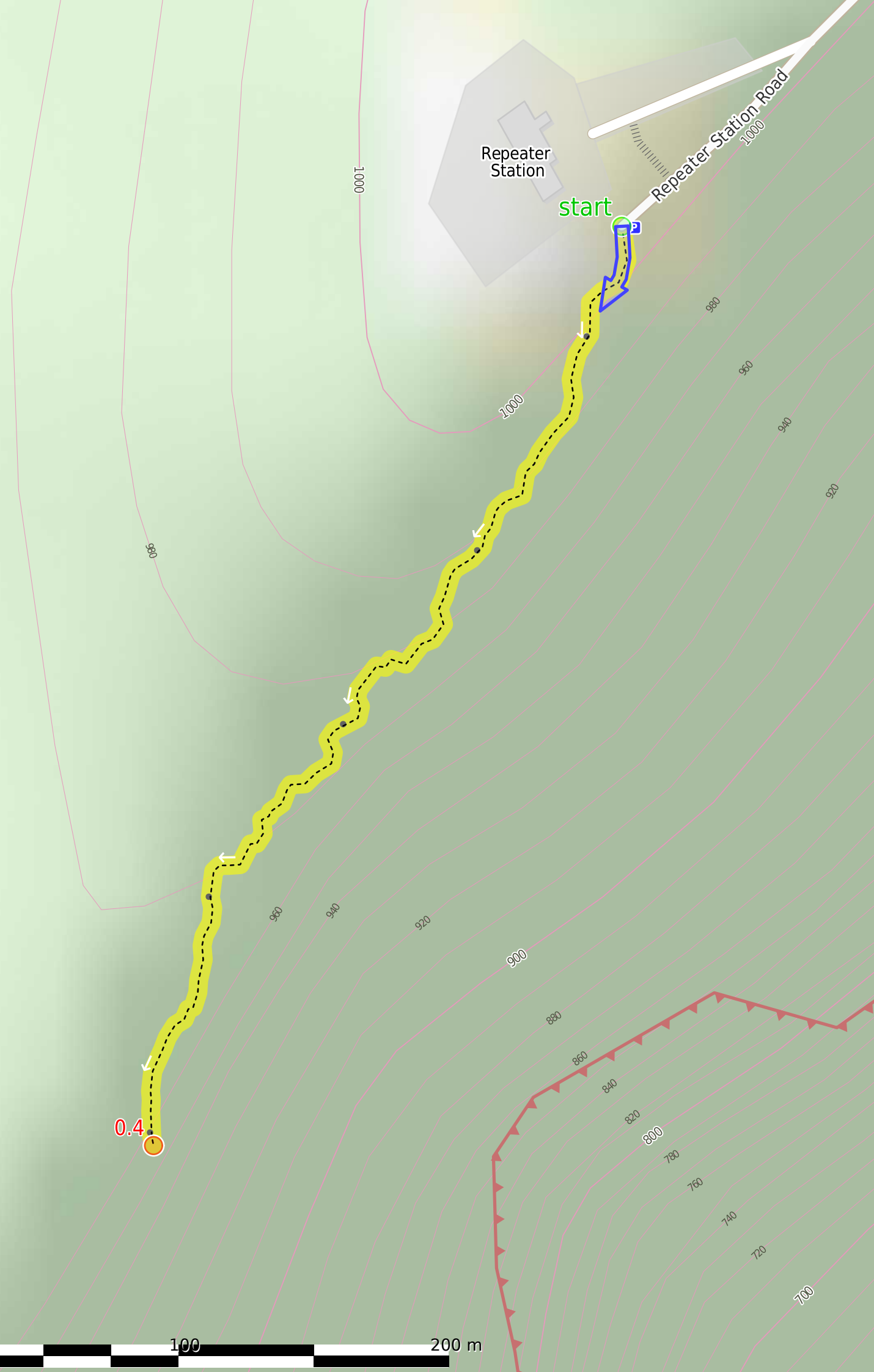
Share  
[Bushwalk.com](https://bushwalk.com/j/HE73SE)  
[j/HE73SE](https://bushwalk.com/j/HE73SE)





start

0.4

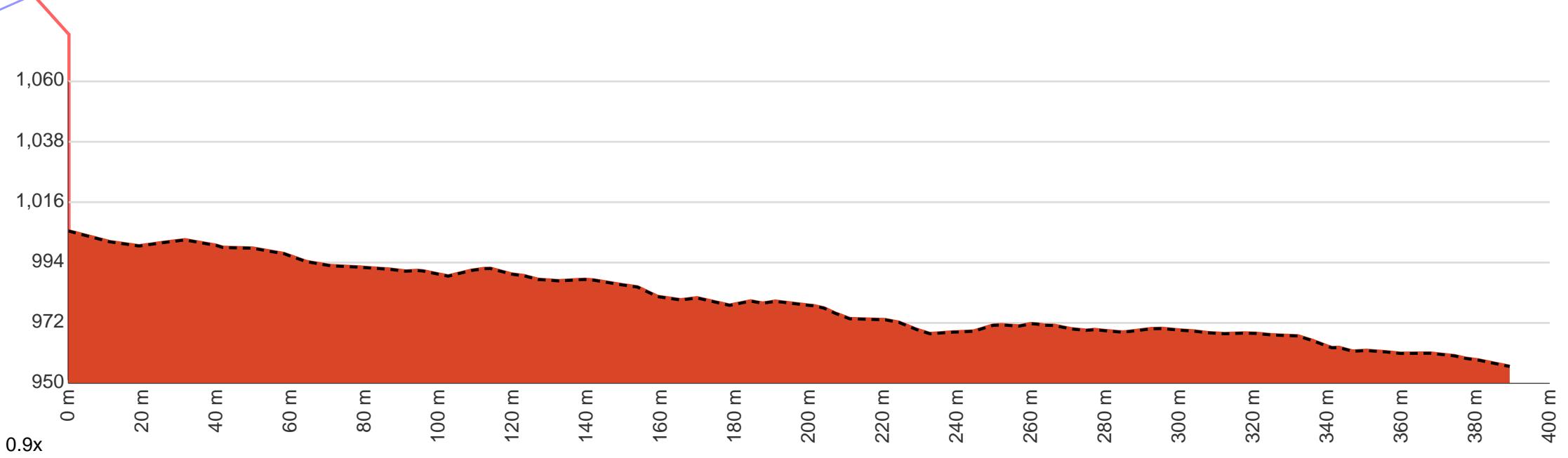




Start

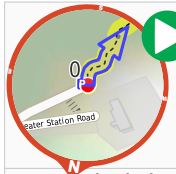


Car park



0.9x

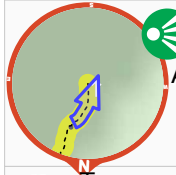
**Getting started:** From the car park at the end of Repeater Station Road, head in between the green "WARNING" sign and the "Best of All Lookout - Antarctic Beech Trees" along the concrete path. Join the singular bitumen track taking you into the woodland to continue along the Best of All Lookout Track.



**Start.**



Find the car park at the start.



After another 420 m come to "Best of All Lookout".



Turn around here and retrace the main route for 390 m to get back to the start.