



# Pebbly Beach to Snake Bay Walking Track

(Wodi Wodi & Wandandian Country)

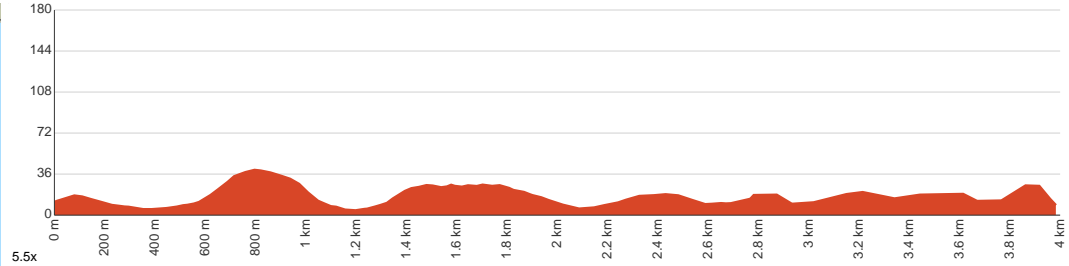
2 h 15 min to 3 h 45 min

8 km  
Return

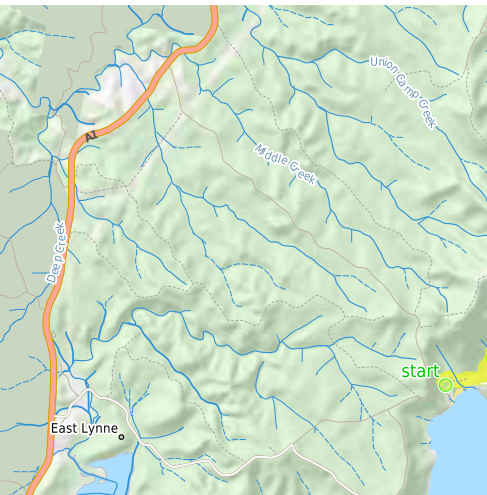
↑ 236 m  
↓ 236 m

3  
Moderate track

Starting from Pebbly Beach campsite and parking area this return walk takes you through rainforest and along several beaches with swimming opportunities and great views along the coastline. Let us begin by acknowledging the Wodi Wodi & Wandandian people, Traditional Custodians of the land on which we travel today, and pay our respects to their Elders past and present.



Class 3 of 6 Formed track, with some branches and other obstacles	
<b>Quality of track</b>	Formed track, with some branches and other obstacles (3/6)
<b>Gradient</b>	Gentle hills with occasional steps (2/6)
<b>Signage</b>	Directional signs along the way (3/6)
<b>Infrastructure</b>	Limited facilities, not all cliffs are fenced (3/6)
<b>Experience Required</b>	Some bushwalking experience recommended (3/6)
<b>Weather</b>	Storms may impact on navigation and safety (3/6)



**Getting to the start:** From Princes Highway, A1

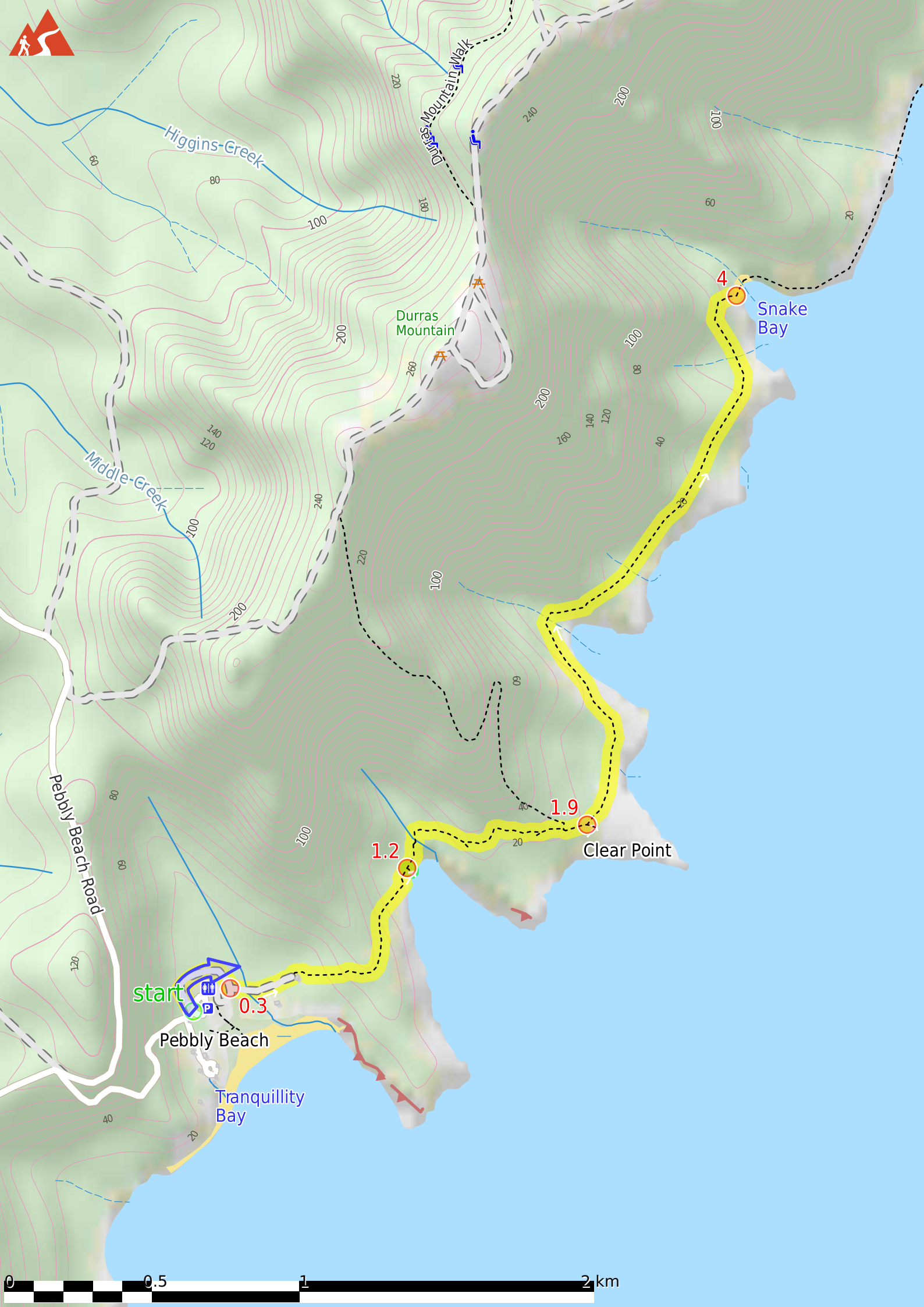
- Turn on to Mount Agony Road then drive for 7.3 km
- Turn right onto Pebbly Beach Access Road and drive for another 15 m
- Turn left onto Pebbly Beach Access Road and drive for another 690 m
- Turn left and drive for another 5 m

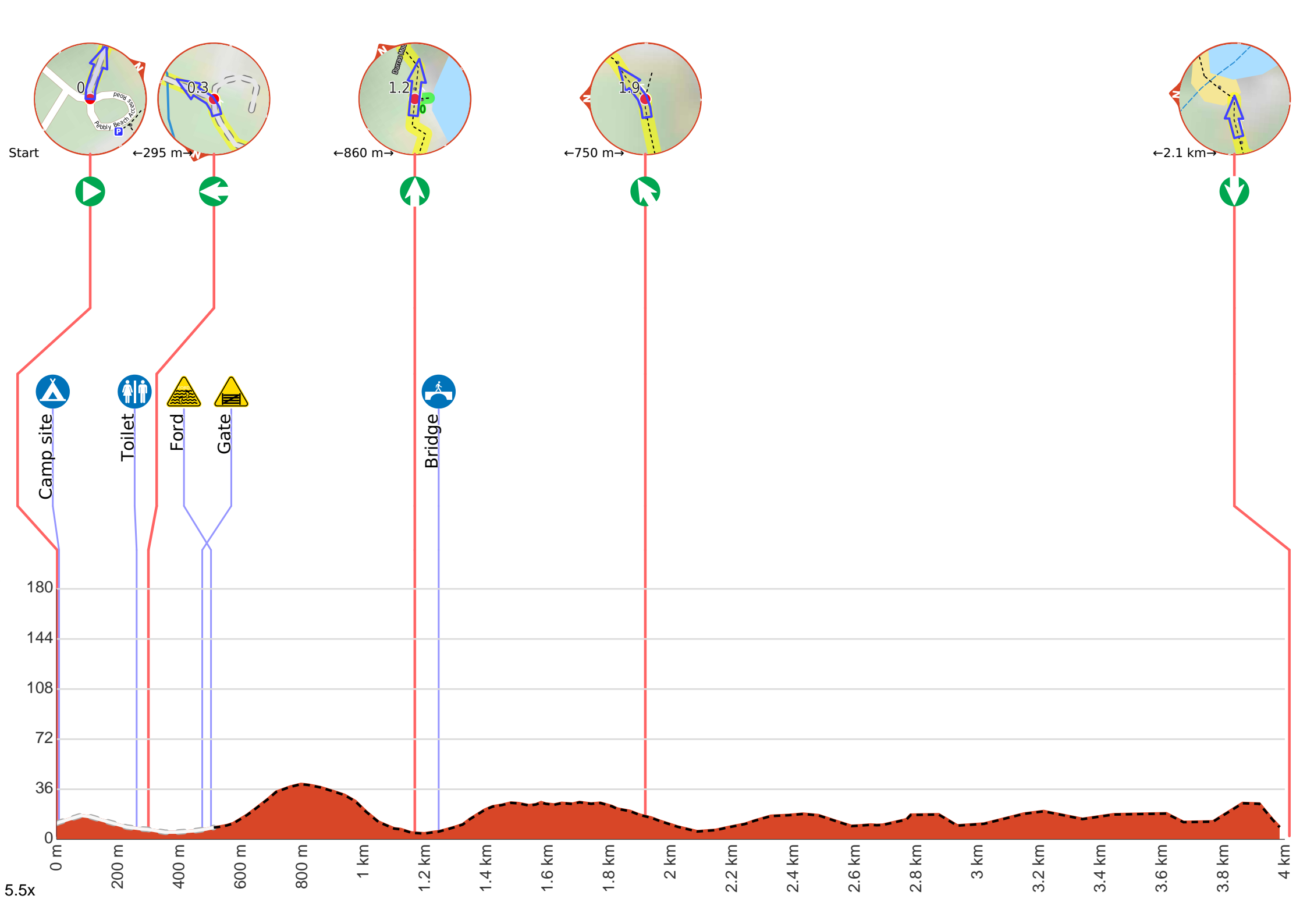
**Before you start any journey ensure you;**

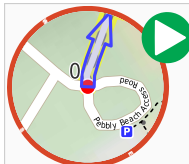
- Tell someone you trust where you are going and what to do if you are late returning
  - Have adequate equipment, supplies, skills & knowledge to undertake this journey safely
  - Consider weather forecasts, park/track closures & fire dangers
  - Can respond to emergencies & call for help at any point
  - Are healthy and fit enough for this journey
- If not, change plans and stay safe. It is okay to delay and ask people for help.

Share  
Bushwalk.com  
[/j/HOHEFJ](https://www.bushwalk.com/j/HOHEFJ)









**Start.**



Find the Pebbly Beach at the start.



After 250 m pass the toilet (65 m on your right).



After another 75 m cross the bridge (about 10 m long)



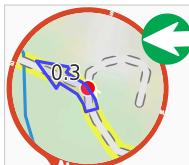
After another 205 m **continue straight.**



After another 290 m **continue straight.**



After another 75 m **continue straight.**



After another 40 m **turn left.**



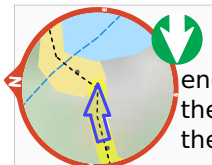
After another 200 m cross the ford.



Then head through/around the gate.



After another 85 m **veer left.**



Continue another 2.1 km to find the end. Then turn around here and retrace the main route for 4 km to get back to the start.

**Start of an optional side trip:** Side trip to Little Pebbles Beach for a swim.



To start this optional side trip turn right here. **Start.**



After another 20 m come to the end.



Turn around and retrace your steps back the 20 m to the main route.



Back at the main route turn right and follow on from the 1.2 km waypoint.



After another 690 m **continue straight.**