



Tongue Point Track

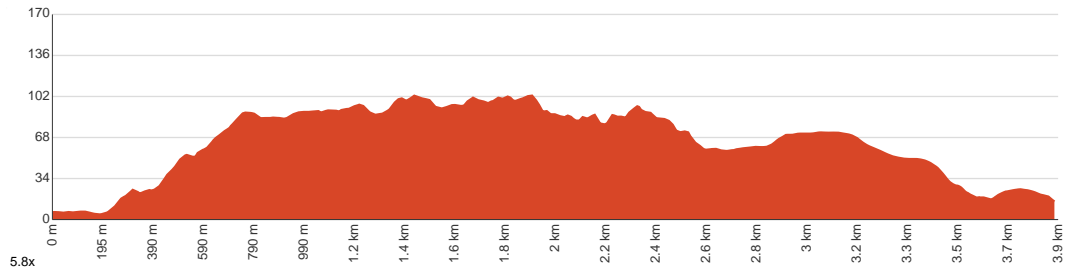
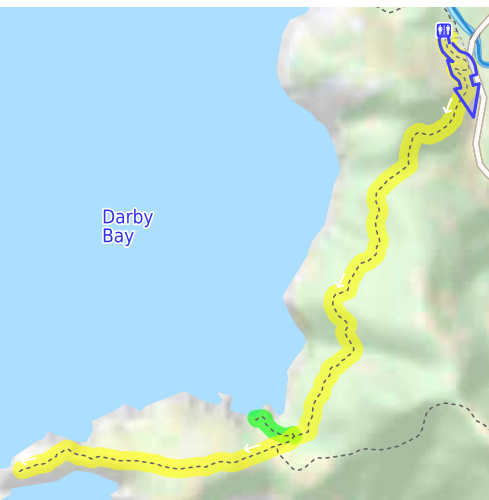
2 h 45 min to 4 h

7.9 km
Return

↑ 376 m
↓ 376 m

3
Moderate track

Starting at the Darby River Carpark on Wilsons Promontory Road, this walk leads to Tongue Point and back via the Tongue Point Track. This walk climbs gently through wind swept coastal vegetation before following the headland towards Tongue Point. This track allows you to fully enjoy the stunning coastal area, with beautiful views of the glistening sea and the surrounding landscape. A short side track with some steps leads down to the delightful and secluded Fairy Cove, where you can enjoy the calm waves washing ashore. The walk starts off with a pretty steep climb, but once it's done the track gets much easier. After that point, the track is on gentle undulations with green mesh boardwalks. Keep an eye out for snakes, which are quite common in this area. Let us begin by acknowledging the Traditional Custodians of the land on which we travel today, and pay our respects to their Elders past and present.



Class 3 of 6 Formed track, with some branches and other obstacles	
Quality of track	Clear and well formed track or trail (2/6)
Gradient	Short steep hills (3/6)
Signage	Clearly signposted (2/6)
Infrastructure	Generally useful facilities (such as fenced cliffs and seats) (2/6)
Experience Required	Some bushwalking experience recommended (3/6)
Weather	Storms may impact on navigation and safety (3/6)

Getting to the start: From South Gippsland Highway, A440

- Turn on to Fish Creek - Foster Road, C445 then drive for 290 m
- Turn right onto Power Street and drive for another 560 m
- At roundabout, take exit 2 onto Fish Creek - Foster Road, C445 and drive for another 1.7 km
- Continue onto Foster - Promontory Road, C446 and drive for another 46.1 km
- Turn sharp right onto Darby Beach Track and drive for another 90 m
- Keep left and drive for another 45 m

Before you start any journey ensure you;

- Tell someone you trust where you are going and what to do if you are late returning
- Have adequate equipment, supplies, skills & knowledge to undertake this journey safely
- Consider weather forecasts, park/track closures & fire dangers
- Can respond to emergencies & call for help at any point
- Are healthy and fit enough for this journey

If not, change plans and stay safe. It is okay to delay and ask people for help.

Share
[Bushwalk.com](https://bushwalk.com/ij/HREUC4)
[/ij/HREUC4](https://bushwalk.com/ij/HREUC4)





start

Darby Bay

Red Hill Track

Wilson's Promontory Road

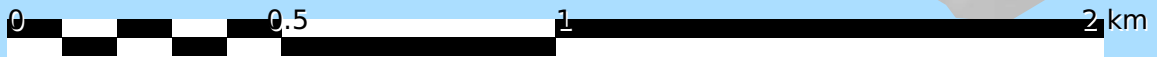
3.9

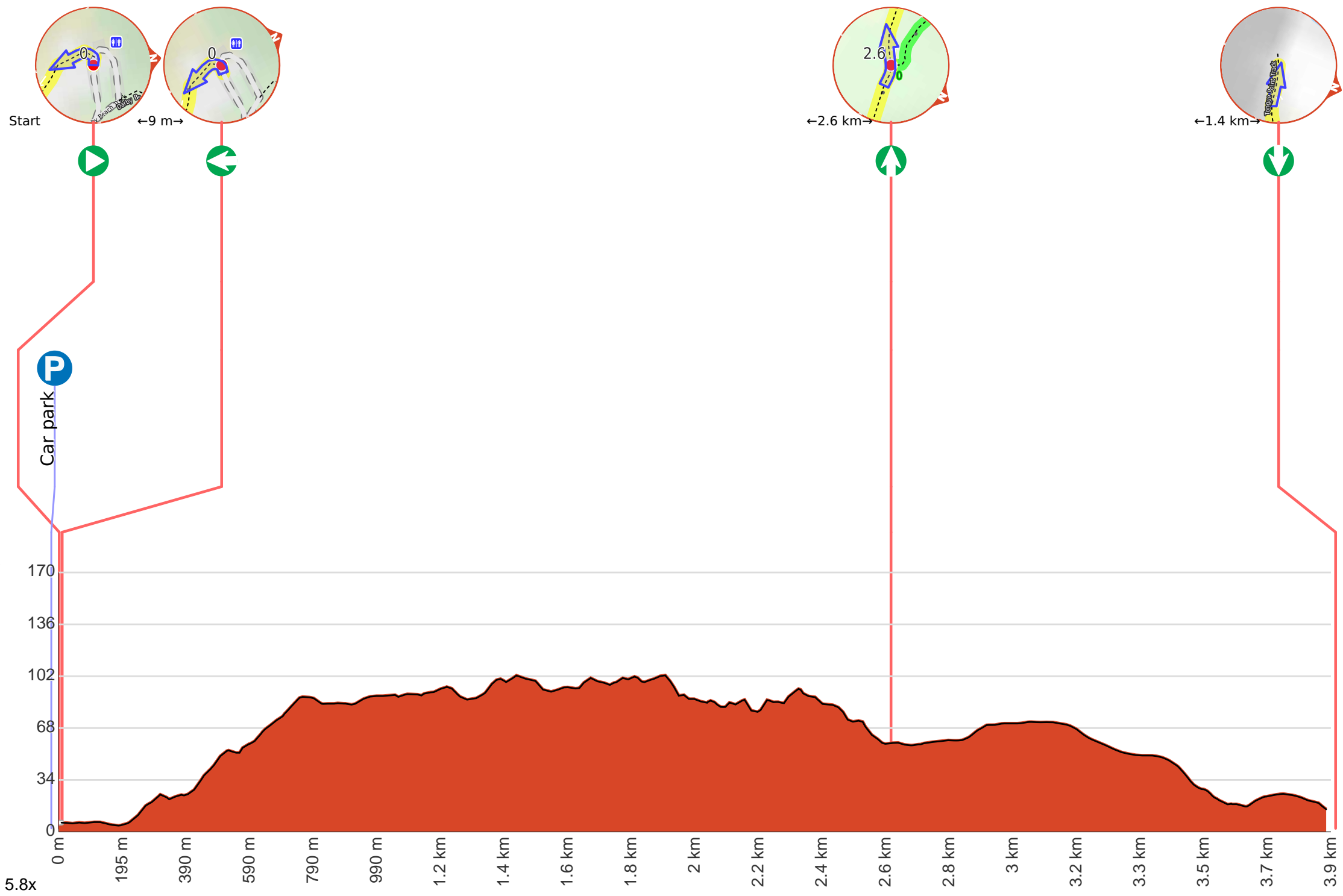
2.6

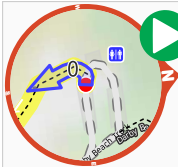
Tongue Point Track

Tongue Point Track

Tongue Point Track



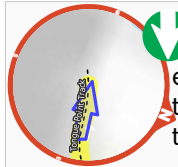




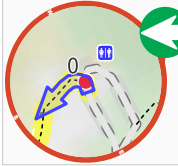
Start.



There is a car park (about 30 m back from the start).



Continue another 1.3 km to find the end. Then turn around here and retrace the main route for 3.9 km to get back to the start.



After another 35 m **turn left**.

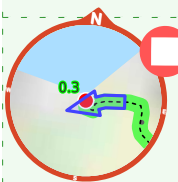
Start of an optional side trip: Optional side trip to Fairy Cove



To start this optional side trip turn right here. **Start.**



After another 245 m head up the steps

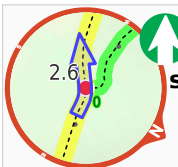


After another 7 m come to the end.



Turn around and retrace your steps back the 250 m to the main route.

Back at the main route ERROR >360 and follow on from the 2.6 km waypoint.



After another 2.6 km **continue straight**.



After another 105 m **continue straight**, to head along Tongue Point Track.