



Sublime Point Lookout

(Gundungurra and Darug Country)

 20 min to 20 min

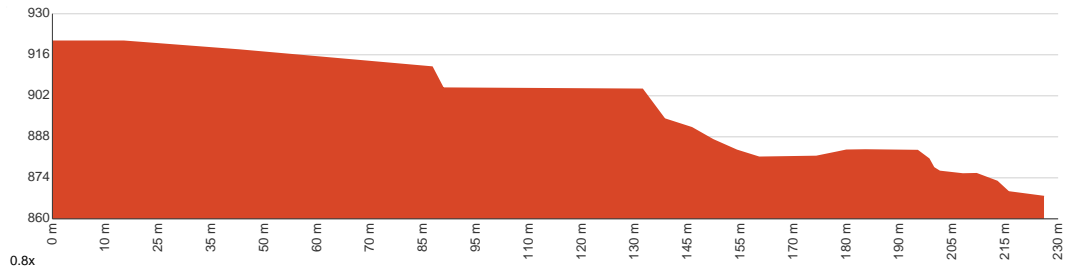

450 m
Return


↑ 65 m
↓ 65 m


Moderate track



Starting from the parking area at the end of Sublime Point Road in Sublime Point Reserve, this mostly paved return walk takes you to the sublime views over Three Sisters and Jamieson Valley. Let us begin by acknowledging the Gundungurra and Darug people, Traditional Custodians of the land on which we travel today, and pay our respects to their Elders past and present.



Class 3 of 6 Formed track, with some branches and other obstacles	
Quality of track	Clear and well formed track or trail (2/6)
Gradient	Gentle hills with occasional steps (2/6)
Signage	Directional signs along the way (3/6)
Infrastructure	Generally useful facilities (such as fenced cliffs and seats) (2/6)
Experience Required	No experience required (2/6)
Weather	Weather generally has little impact on safety (2/6)

Getting to the start: From , Wentworth Falls.

Before you start any journey ensure you;


- Tell someone you trust where you are going and what to do if you are late returning
- Have adequate equipment, supplies, skills & knowledge to undertake this journey safely
- Consider weather forecasts, park/track closures & fire dangers
- Can respond to emergencies & call for help at any point
- Are healthy and fit enough for this journey


If not, change plans and stay safe. It is okay to delay and ask people for help.

Share
[Bushwalk.com](https://bushwalk.com.au/j/1A4RG1)
[/j/1A4RG1](https://bushwalk.com.au/j/1A4RG1)













From the Sublime Point Road **Start** (a footpath).


 Find the shelter at the start.


 Find the seat at the start. , has a backrest.


 Find the water tap at the start.

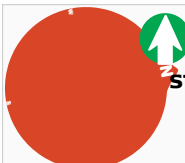


After another 75 m **continue straight**.


 After another 55 m pass the water tap (on your left).


 Then pass the shelter (on your right).


 Then head down the 53 rock steps (about 35 m long)



From the Copeland Pass **continue straight**.

 Then cross the bridge (about 15 m long)

 After another 30 m come to "Sublime Point".



Turn around here and retrace the main route for 225 m to get back to the start.