



Greenhill Summit Circuit

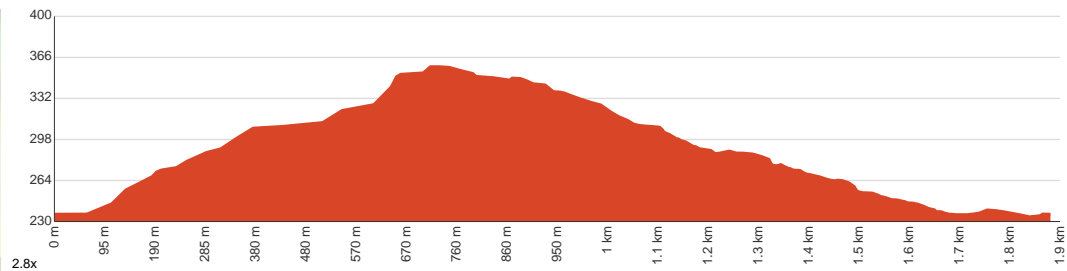
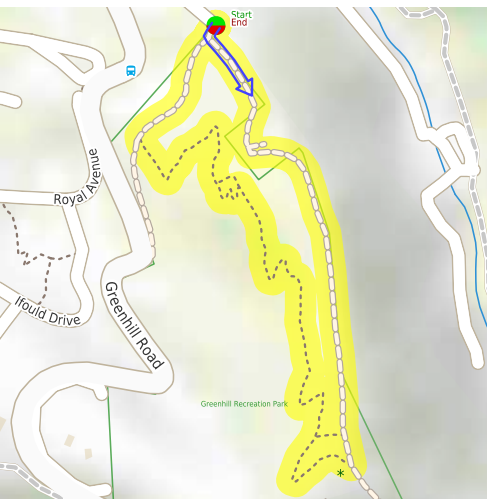
 45 min to 1 h


1.9 km
Circuit


↑ 134 m
↓ 134 m


Hard track

This circuit walk in Greenhill Recreation Park, starting from Thorpe Road, offers a beautiful and pet-friendly opportunity to enjoy the natural surroundings and stunning views of the quarry and city. The track consists mostly of a narrow path made of dirt and rocks, with foliage on both sides, making it necessary to walk in single-file. The walk is recommended clockwise, with the first part being quite steep, but the fantastic views are worth the incline for many. It can be very slippery when wet. Let us begin by acknowledging the Traditional Custodians of the land on which we travel today, and pay our respects to their Elders past and present.



Class 4 of 6

Rough track, where fallen trees and other obstacles are likely

Quality of track	Clear and well formed track or trail (2/6)
Gradient	Very steep (4/6)
Signage	Directional signs along the way (3/6)
Infrastructure	Generally useful facilities (such as fenced cliffs and seats) (2/6)
Experience Required	Some bushwalking experience recommended (3/6)
Weather	Weather generally has little impact on safety (2/6)

Getting to the start: From Portrush Road, A17, Tusmore.

- Turn on to Greenhill Road, B26 then drive for 1.6 km
- At roundabout, take exit 2 onto Greenhill Road, B26 and drive for another 1.1 km
- Turn left onto Slapes Gully Road and drive for another 30 m
- Turn right onto Thorpe Road and drive for another 225 m
- Turn right and drive for another 1 m

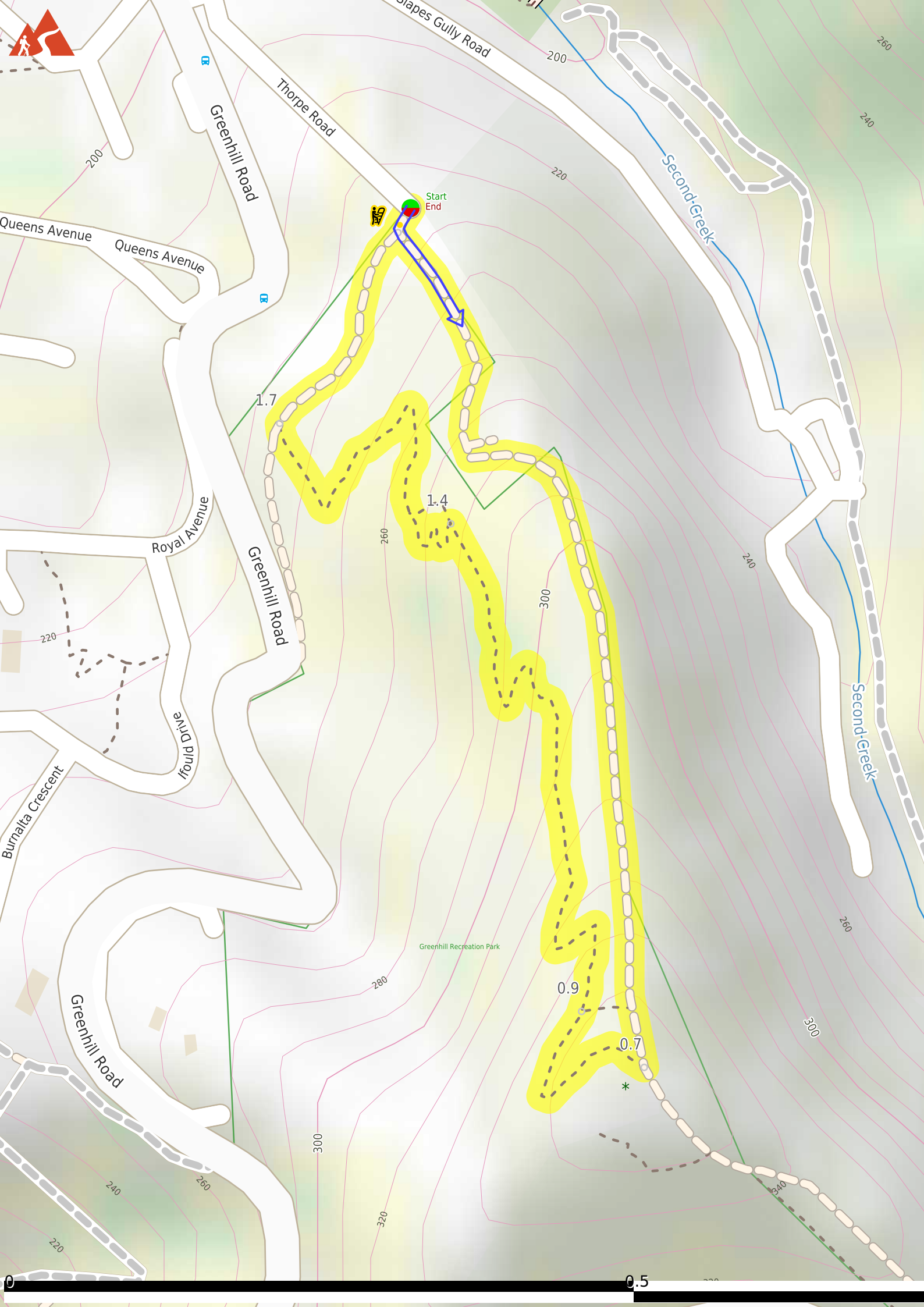
Before you start any journey ensure you;

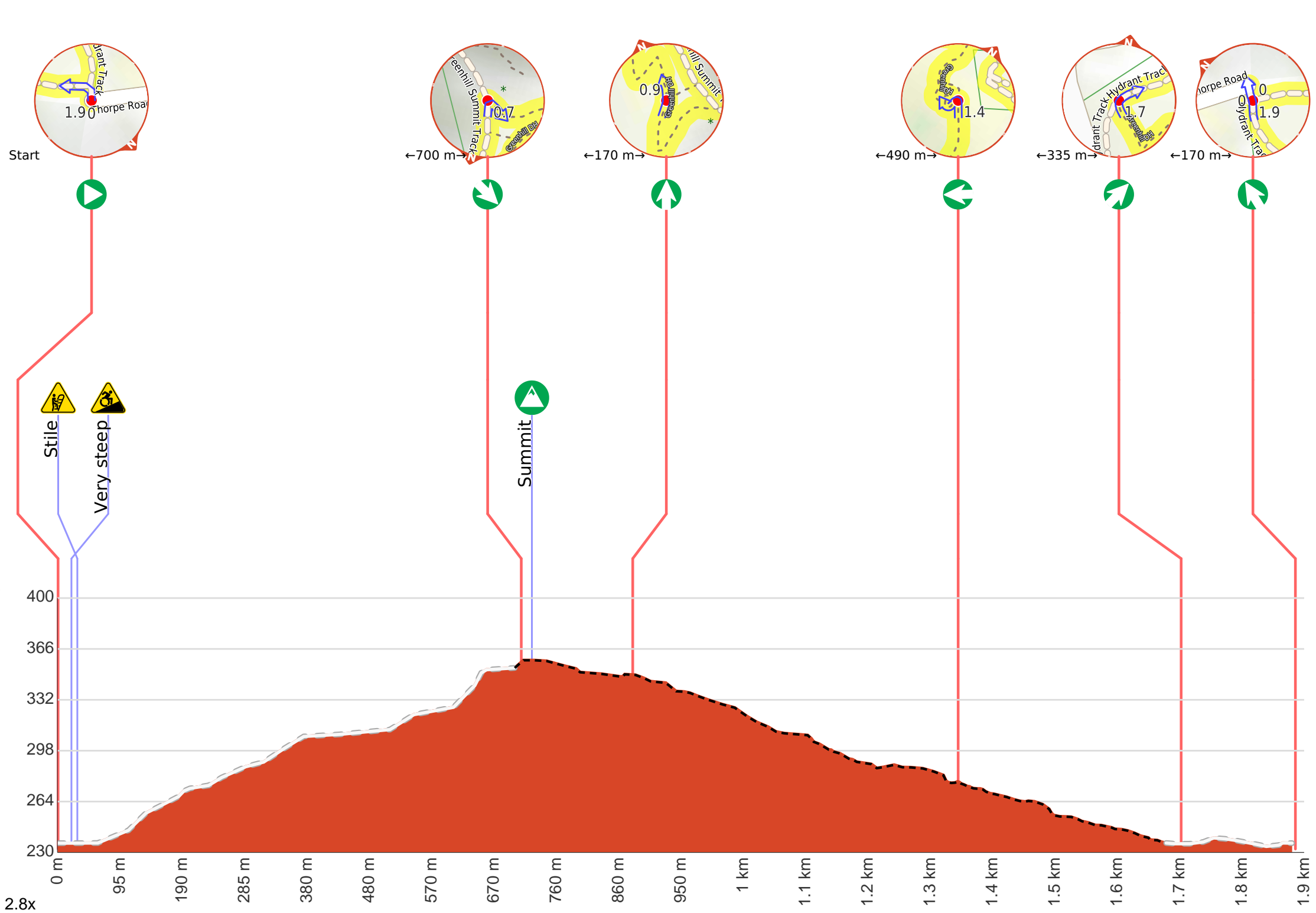
- Tell someone you trust where you are going and what to do if you are late returning
- Have adequate equipment, supplies, skills & knowledge to undertake this journey safely
- Consider weather forecasts, park/track closures & fire dangers
- Can respond to emergencies & call for help at any point
- Are healthy and fit enough for this journey

If not, change plans and stay safe. It is okay to delay and ask people for help.

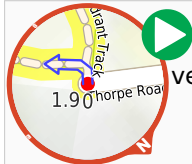
Share
[Bushwalk.com](https://bushwalk.com/j/IL5EP4)
[/j/IL5EP4](https://bushwalk.com/j/IL5EP4)







Getting started: From the end of Thorpe Road, head towards the metal gate with a little white sign on it. Head around/over the gate and follow the paved path veering right. About 20 metres later, turn left at the 3-way intersection to continue along Greenhill Summit Circuit (clockwise).



From the Thorpe Road **Start** (a vehicle track).



After 30 m climb over the stile.



At the intersection of Greenhill Summit Track & Hydrant Track **turn left**, to head along Greenhill Summit Track.



Then head down the very steep (20% ~ 11.3°) earthen incline (about 680 m long)



From the Greenhill Summit Track **continue straight**, to head along Greenhill Summit Track.



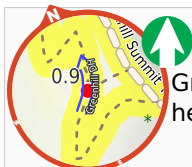
After another 460 m (from the Greenhill Summit Track) **continue straight**, to head along Greenhill Summit Track.



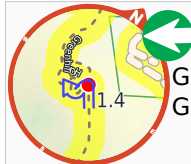
After another 45 m (at the intersection of Greenhill DH & Greenhill Summit Track) **turn sharp right**, to head along Greenhill DH (a walking track).



After another 15 m pass the summit (20 m on your left).



After another 150 m (from the Greenhill DH) **continue straight**, to head along Greenhill DH.



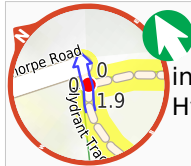
After another 490 m (from the Greenhill DH) **turn left**, to head along Greenhill DH.



After another 80 m (from the Greenhill DH) **continue straight**, to head along Greenhill DH.



After another 255 m (at the intersection of Hydrant Track & Greenhill DH) **veer right**, to head along Hydrant Track (a vehicle track).



After another 170 m (at the intersection of Greenhill Summit Track & Hydrant Track) **veer left**.



Continue another 20 m to find from the Thorpe Road at the end.