



Daphne Place Dog Walking Trail

10 min to 15 min

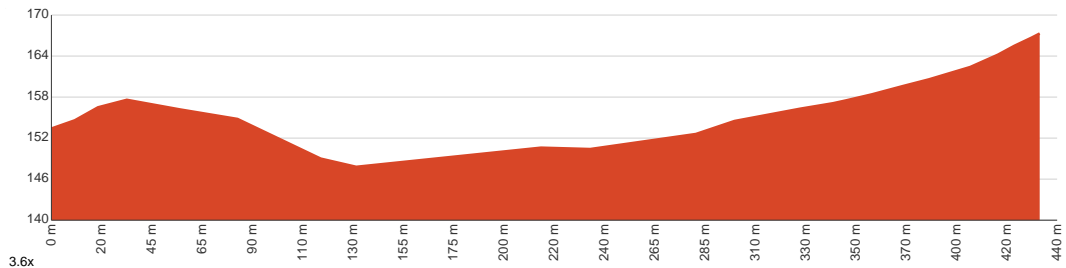
430 m
One way

↑ 24 m
↓ 10 m

3
Moderate track

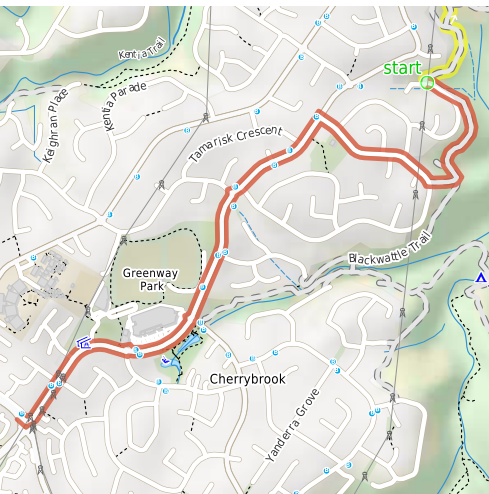


This is a pleasant dog-friendly walk, passing through some nice bush on the fringe of Cherrybrook. Despite being within the Berowra Valley Regional Park, this is an 'Authorised On-Lead Dog Walking Track'. The walk starts at the end of Daphne Pl, Cherrybrook and can be done as a one-way walk, finishing at Patricia Cl, or by returning along the same track. Let us begin by acknowledging the Traditional Custodians of the land on which we travel today, and pay our respects to their Elders past and present.



Class 3 of 6 Formed track, with some branches and other obstacles	
Quality of track	Clear and well formed track or trail (2/6)
Gradient	Short steep hills (3/6)
Signage	Directional signs along the way (3/6)
Infrastructure	Limited facilities, not all cliffs are fenced (3/6)
Experience Required	Some bushwalking experience recommended (3/6)
Weather	Weather generally has little impact on safety (1/6)

Getting to the start: From New Line Road



- Turn on to Shepherds Drive then drive for 530 m
- At roundabout, take exit 2 onto Shepherds Drive and drive for another 305 m
- At roundabout, take exit 1 onto Shepherds Drive and drive for another 520 m
- At roundabout, take exit 2 onto Shepherds Drive and drive for another 480 m
- Turn right onto Appletree Drive and drive for another 520 m
- Turn left onto Blackwattle Trail and drive for another 120 m
- Turn left onto Daphne Trail and drive for another 500 m

Before you start any journey ensure you;

- Tell someone you trust where you are going and what to do if you are late returning
- Have adequate equipment, supplies, skills & knowledge to undertake this journey safely
- Consider weather forecasts, park/track closures & fire dangers
- Can respond to emergencies & call for help at any point
- Are healthy and fit enough for this journey

If not, change plans and stay safe. It is okay to delay and ask people for help.

Share
[Bushwalk.com](http://bushwalk.com/ij/KDOUZR)
[/ij/KDOUZR](http://ij/KDOUZR)





180

B

Purchase Road

Philip Place

180

0.4 Patricia Place

Patricia Trail

160

0.3

Shepherds Drive

B

180

160

Patricia Trail

Wesley Place

160

start

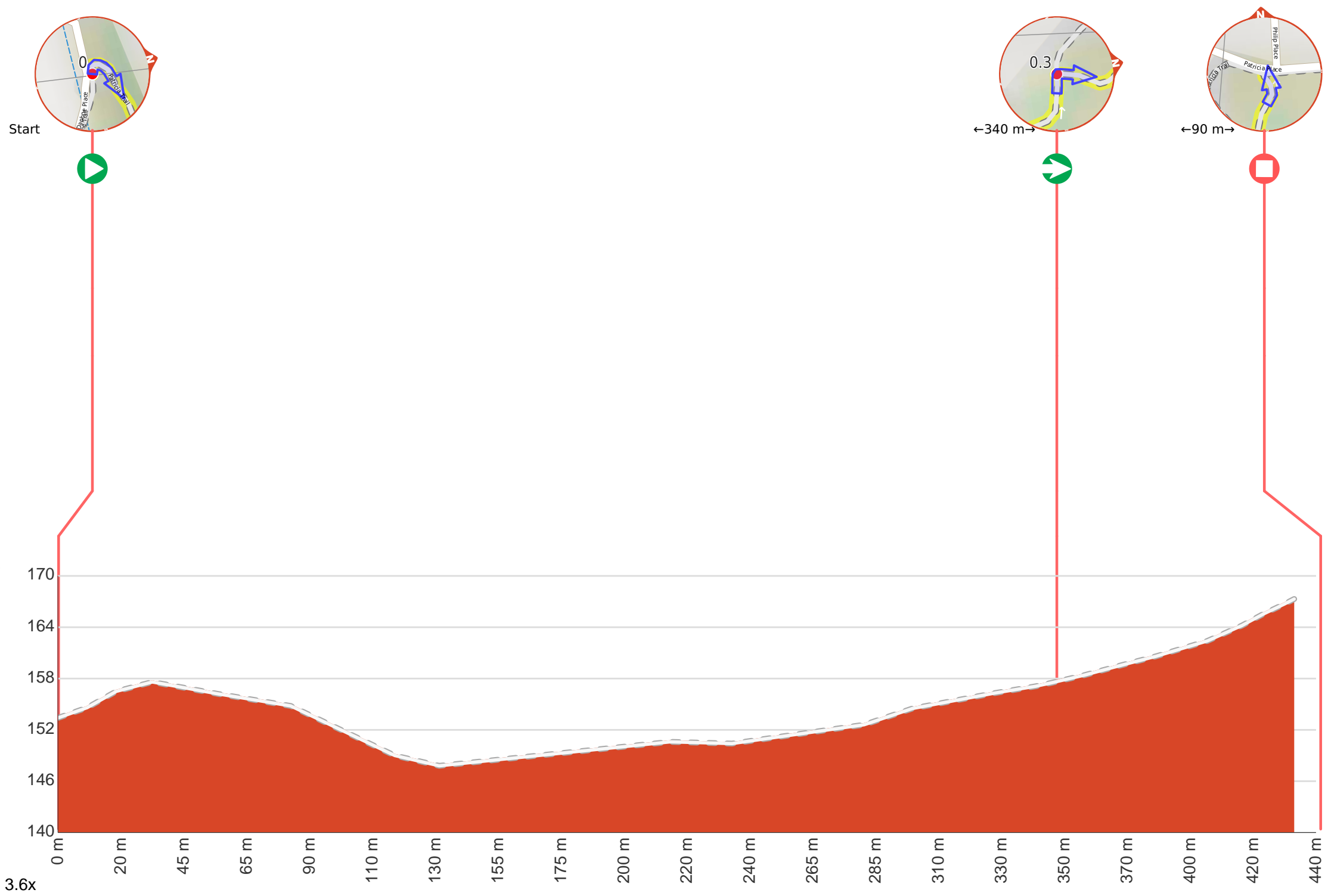
140

Tuscan Way

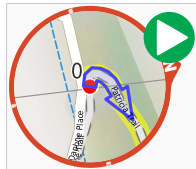
Daphne Place

Daphne Trail

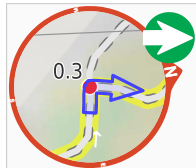




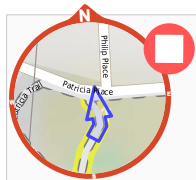
Getting started: From the very end of Daphne Place, the walk follows the bush track from the grassy nature strip, keeping all the houses (and the 'Tuscan Way' signpost) to the left, and immediately bends to the right and passes a signposted gate above a drainage culvert. The walk follows an arc to the left for some distance before going gently uphill, then bending to the right behind the houses, keeping the houses on the left. The track then becomes asphalted and goes more steeply up the hill, bending to the right before passing a gate and coming out opposite 5 Patricia Place.



Start.



After another 340 m **turn right.**



After another 90 m come to the end.