



Homestead Gorge Trail

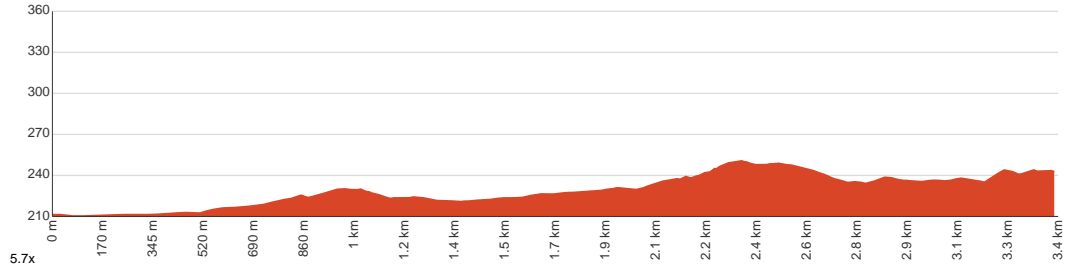
2 h 30 min to 3 h 30 min

6.9 km
Return

↑ 125 m
↓ 125 m

5
Very challenging

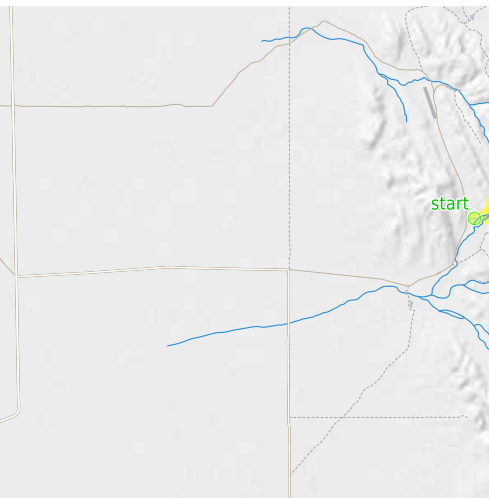
This challenging return walk in Mutawintji National Park takes you to a rocky area with ancient Aboriginal rock engravings. If lucky, you might spot emus or wallabies along the track. Let us begin by acknowledging the Traditional Custodians of the land on which we travel today, and pay our respects to their Elders past and present.



Class 5 of 6 Rough unclear track	
Quality of track	Rough unclear track (5/6)
Gradient	Gentle hills with occasional steps (2/6)
Signage	Minimal directional signs (4/6)
Infrastructure	No facilities provided (5/6)
Experience Required	No experience required (2/6)
Weather	Forecasted & unexpected severe weather likely to have an impact on your navigation and safety (5/6)

Getting to the start: From Mutawintji Road

- Turn on to Waterbag Road then drive for 16 km
- Turn right onto Homestead Creek Gorge Road and drive for another 290 m



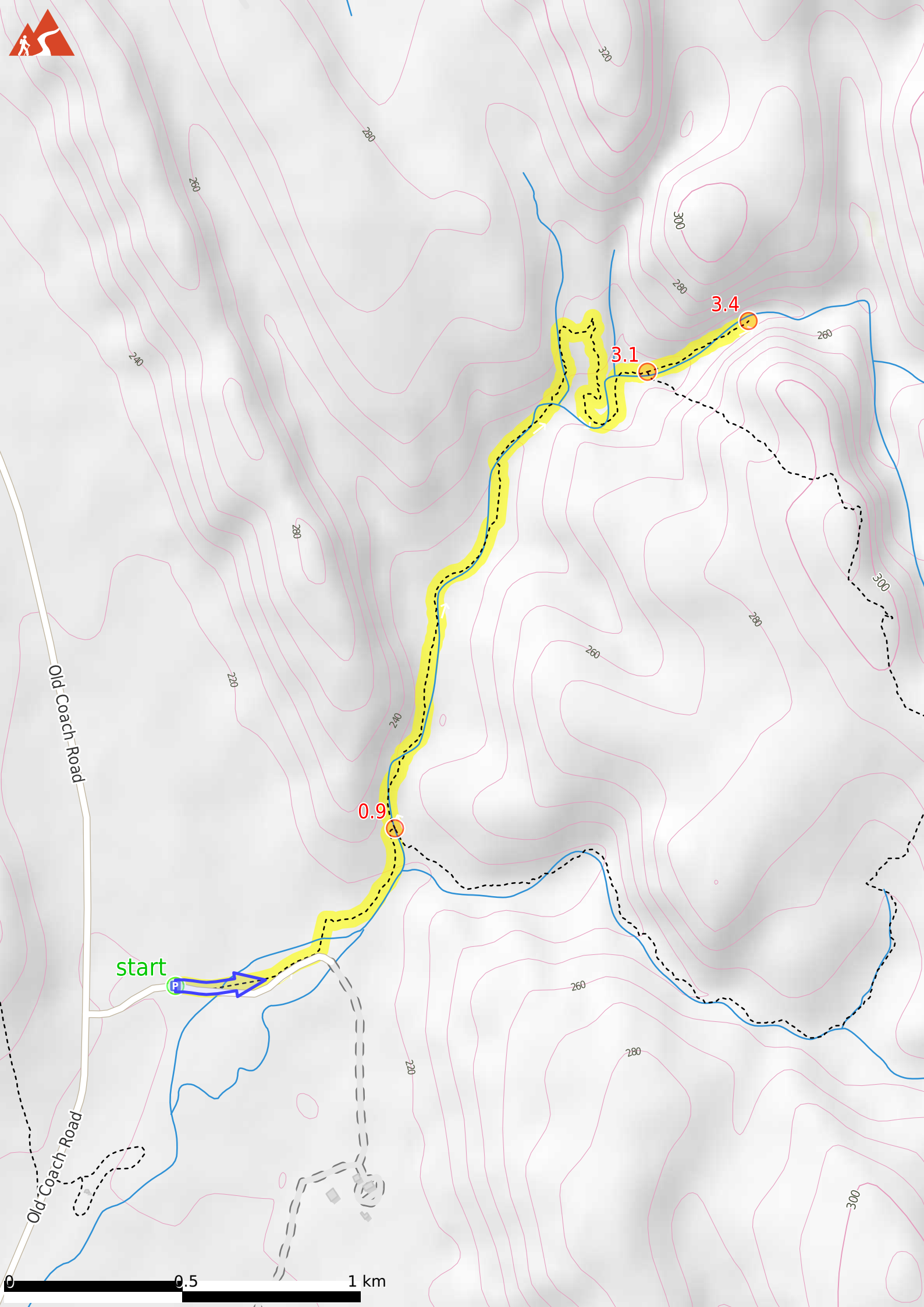
Before you start any journey ensure you;

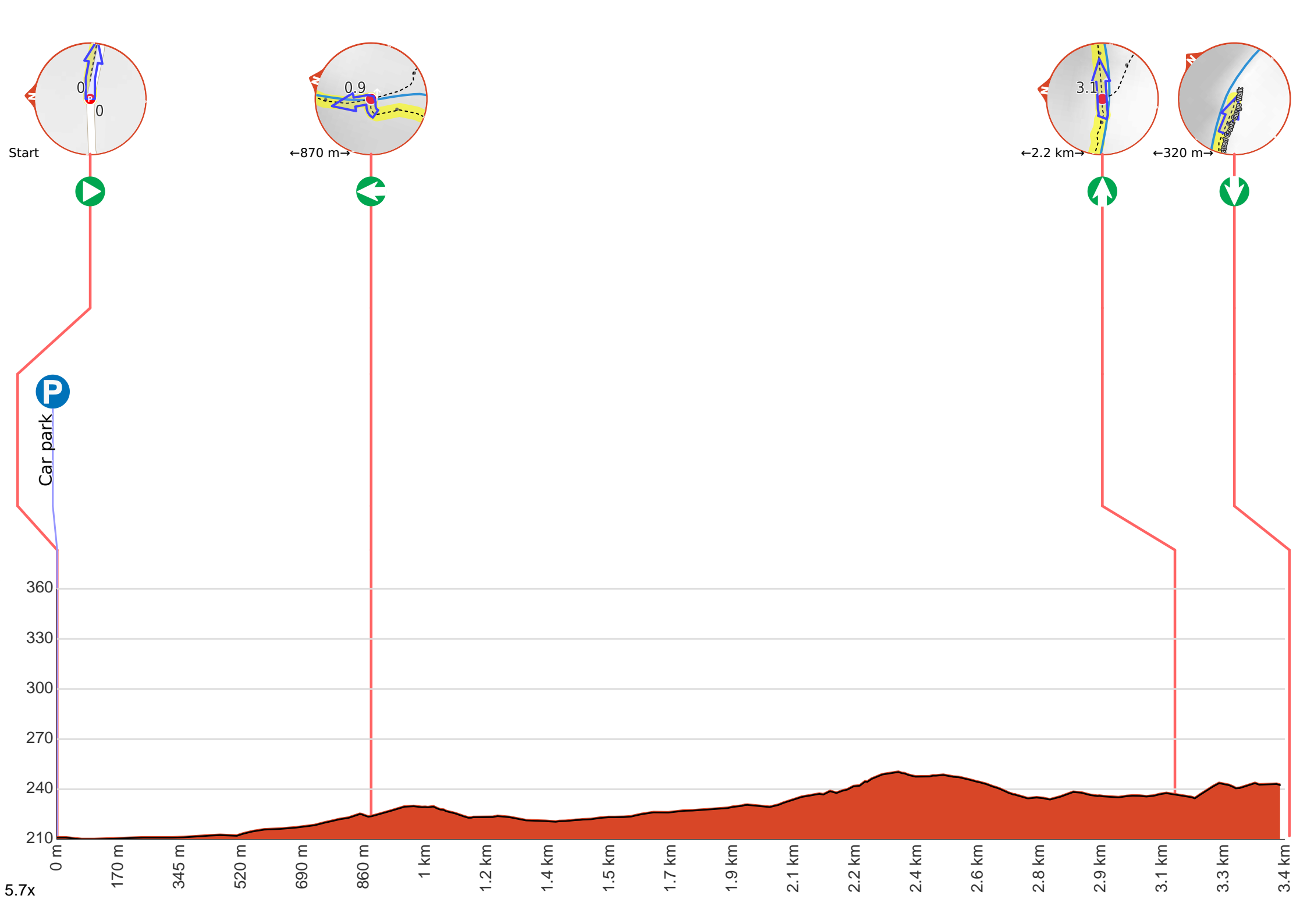
- Tell someone you trust where you are going and what to do if you are late returning
- Have adequate equipment, supplies, skills & knowledge to undertake this journey safely
- Consider weather forecasts, park/track closures & fire dangers
- Can respond to emergencies & call for help at any point
- Are healthy and fit enough for this journey

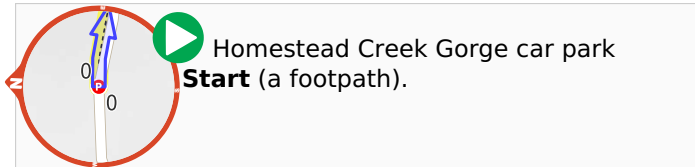
If not, change plans and stay safe. It is okay to delay and ask people for help.

Share
Bushwalk.com
[/j/KJCFOW](https://www.bushwalk.com/j/KJCFOW)





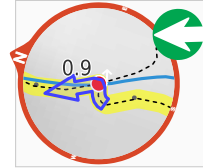




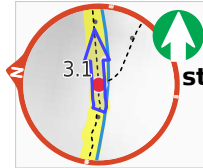
Homestead Creek Gorge car park
Start (a footpath).



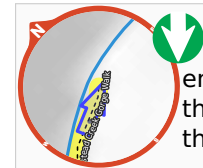
Find the Homestead Creek Gorge car park at the start.



After another 870 m **turn left**.



After another 2.2 km **continue straight**.



Continue another 320 m to find the end. Then turn around here and retrace the main route for 3.4 km to get back to the start.