



Lake Barrine Circuit

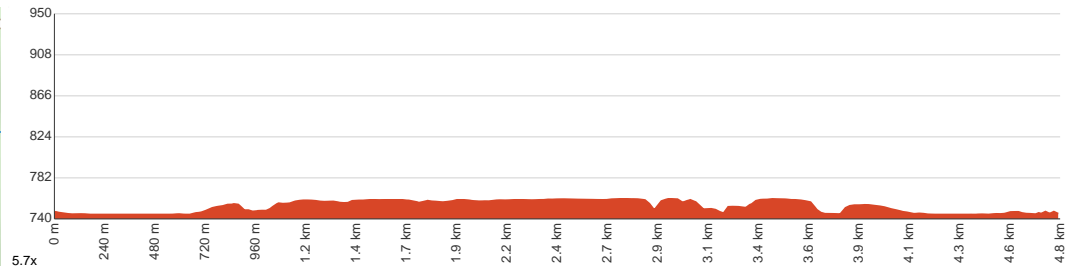
1 h 15 min to 2 h 15 min

4.8 km
Circuit

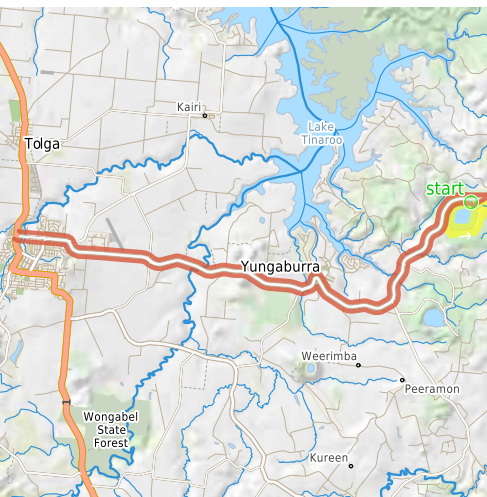
↑ 81 m
↓ 83 m

2
Easy track

Starting from Lake Barrine Day Use Area off Gillies Range Road, Lake Barrine, this walk takes you on a circuit around Lake Barrine, exploring the dense rainforest along the way. This crater lake has an amazing rainforest around it, in which there is a well-maintained track decorated with informative signposts. The tropical scenery combined with the harmonic birdsong will make you forget what year you're in. Speaking of, you'll be able to spot grey-headed robins, chowchillas and even a Victoria's Riflebird if you're lucky. Enjoy a tea at the teahouse after the hike, and maybe even take the boat tour for extra fun. Keep an eye out for snakes. Let us begin by acknowledging the Traditional Custodians of the land on which we travel today, and pay our respects to their Elders past and present.



Class 2 of 6	
Clear and well formed track or trail	
Quality of track	Clear and well formed track or trail (2/6)
Gradient	Flat, no steps (1/6)
Signage	Clearly signposted (1/6)
Infrastructure	Generally useful facilities (such as fenced cliffs and seats) (1/6)
Experience Required	No experience required (1/6)
Weather	Weather generally has little impact on safety (2/6)



Getting to the start: From Kennedy Highway, 1

- Turn on to Grove Street then drive for 1.1 km
- Turn left onto Maunds Road, 52 and drive for another 20.1 km
- Turn sharp right and drive for another 105 m
- Keep right and drive for another 85 m

Before you start any journey ensure you;

- Tell someone you trust where you are going and what to do if you are late returning
- Have adequate equipment, supplies, skills & knowledge to undertake this journey safely
- Consider weather forecasts, park/track closures & fire dangers
- Can respond to emergencies & call for help at any point
- Are healthy and fit enough for this journey

If not, change plans and stay safe. It is okay to delay and ask people for help.

Share
[Bushwalk.com](https://bushwalk.com/ii/KRWJKI)
[/ii/KRWJKI](https://bushwalk.com/ii/KRWJKI)





740

Congoo Creek

700

720

Gillies Highway

start

4.8

4.7

4.3

Lake Barrine

Lake Circuit Track

Lake Circuit Track

Lake Circuit Track

Tooley Creek

740

Woodford Creek

760

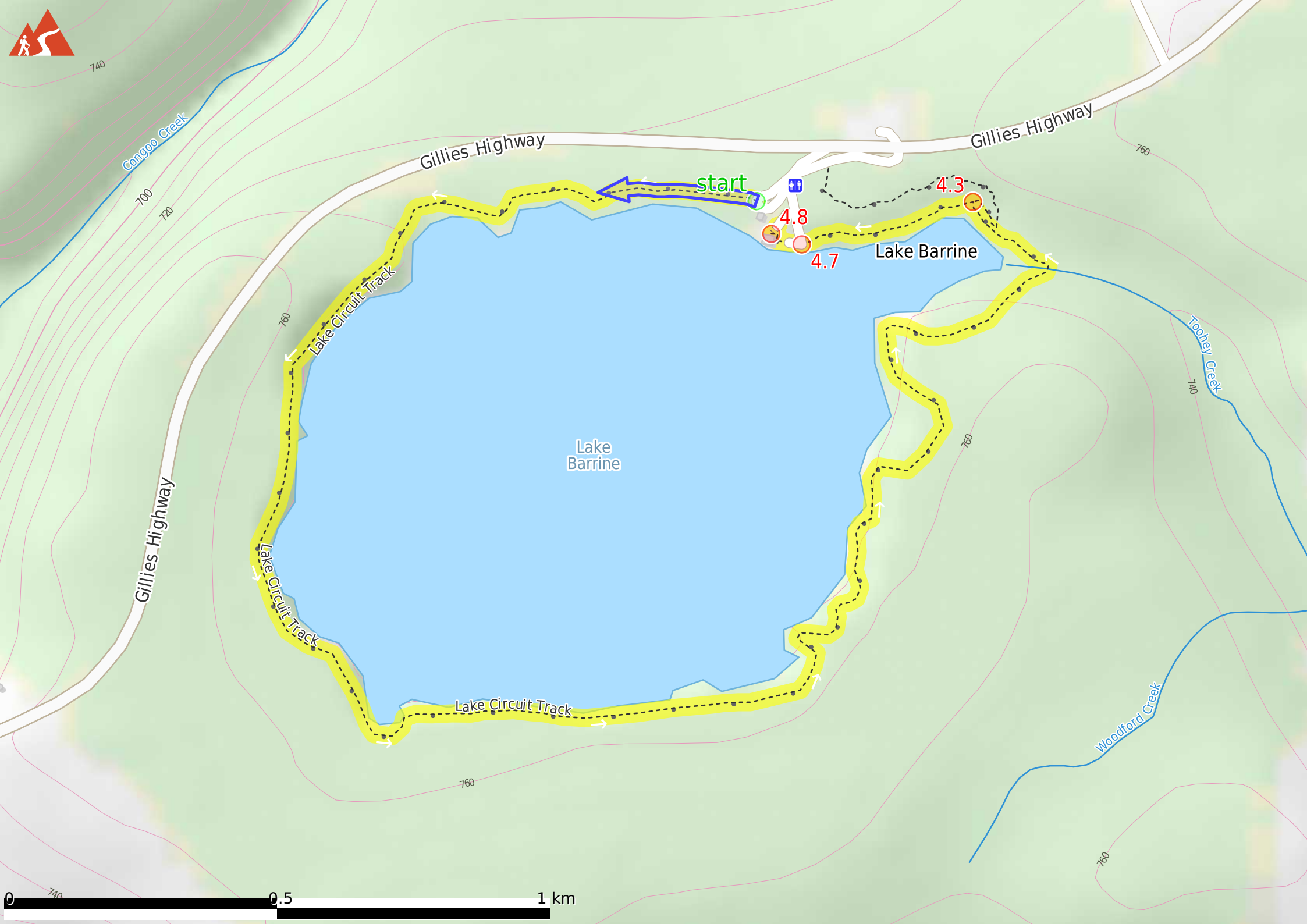
760

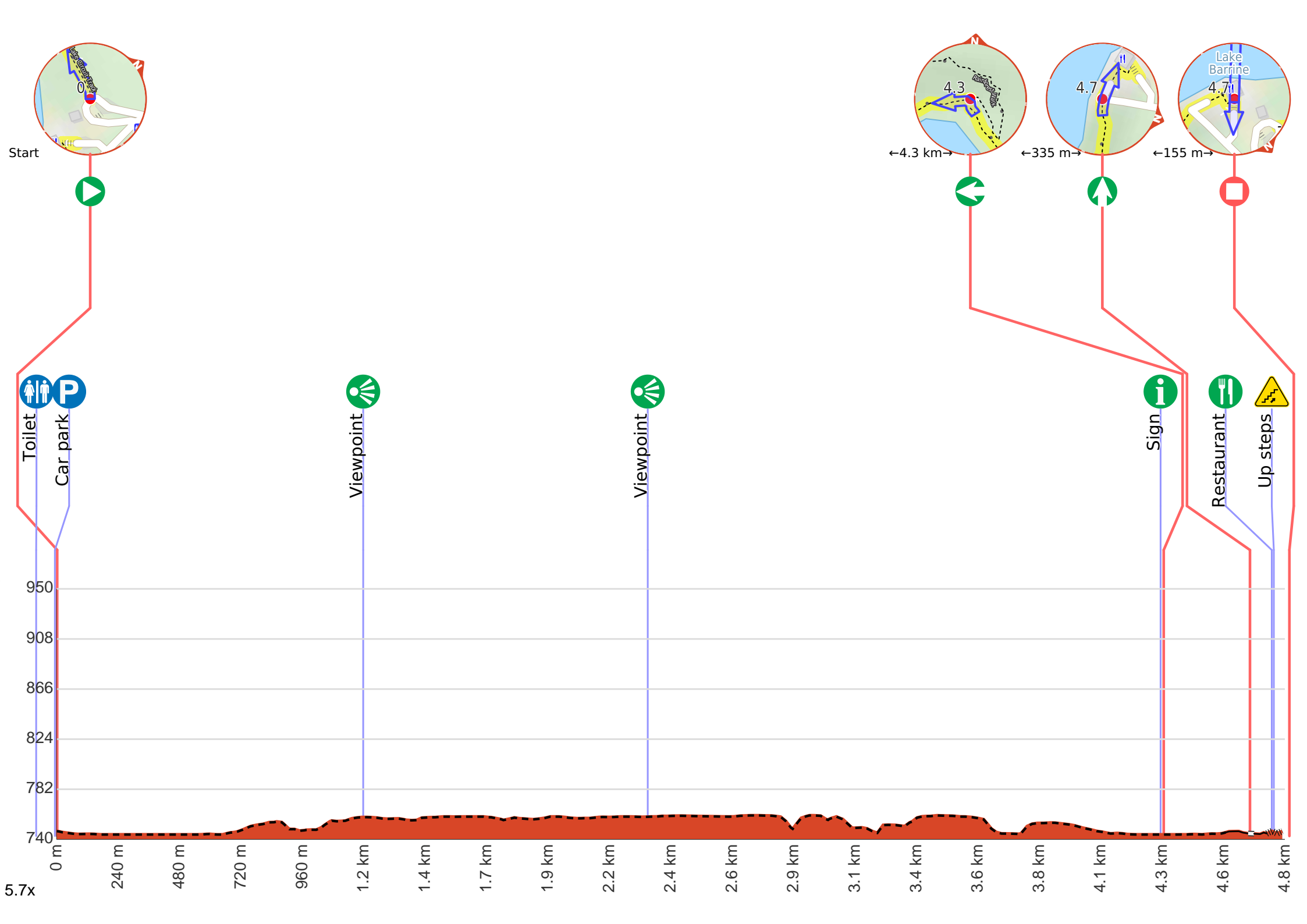
760

0 740

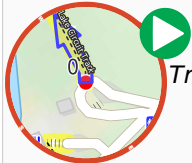
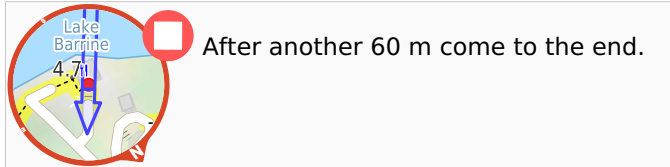
0.5

1 km





Getting started: From the end of Lake Barrine Access Road, head towards the green "Lake circuit track" sign along the dirt path. Head along the dirt track following the arrow on the said sign and step into the rainforest. Stay on the marked track as you keep the lake to your left to continue along Lake Bernie Circuit(counterclockwise).



Start heading along *Lake Circuit Track*.



There is a toilet (about 80 m back from the start).



There is a car park (about 9 m back from the start).



After 1.2 km come to the viewpoint.



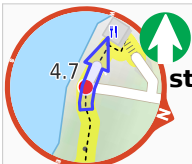
After another 1.1 km come to the viewpoint.



After another 2 km pass the sign (on your left).



After another 10 m (at the intersection of Rainforest Walk & Lake Circuit Track) **turn left**, to head along Lake Circuit Track.



After another 335 m **continue straight**.



After another 85 m pass the "Lake Barrine Tea House Restaurant" (9 m on your left).



After another 8 m head up the steps