



# Grass Trees Western Circuit



1 h 15 min to 2 h



3.3 km  
Circuit

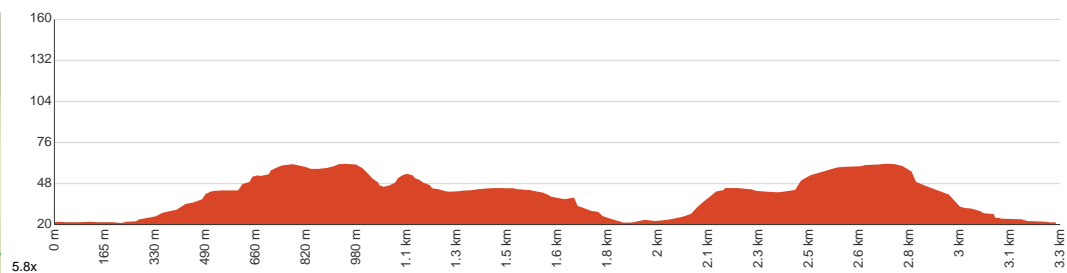
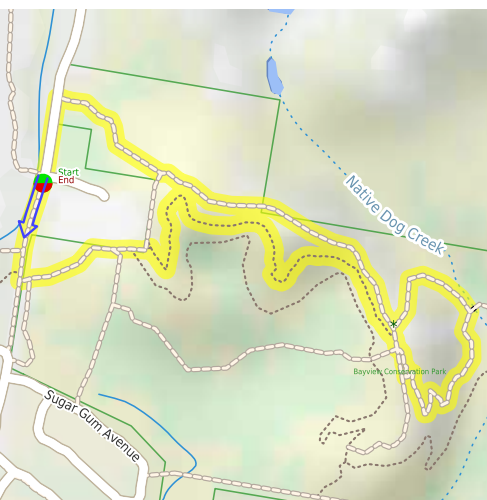


↑ 100 m  
↓ 101 m



Moderate track

Starting from German Church Road (in front of Mt Cotton Sewage Treatment Plant), Mount Cotton, this circuit gives you a taste of the most western parts of Bayview Conservation Park. The Grass Trees Western Circuit is a picturesque walk offering delightful views of the grass trees and colourful wildflowers, particularly in spring. The park is home to a diverse range of wildlife, including wallabies and cockatoos, making for an exciting natural experience. This track offers a peaceful experience in nature without the need to drive for hours if you're living in Brisbane/Logan City. Although some parts of the track can be quite rutted, it is still a fine option for bushwalkers and dog owners looking for an on-leash track. Let us begin by acknowledging the Traditional Custodians of the land on which we travel today, and pay our respects to their Elders past and present.



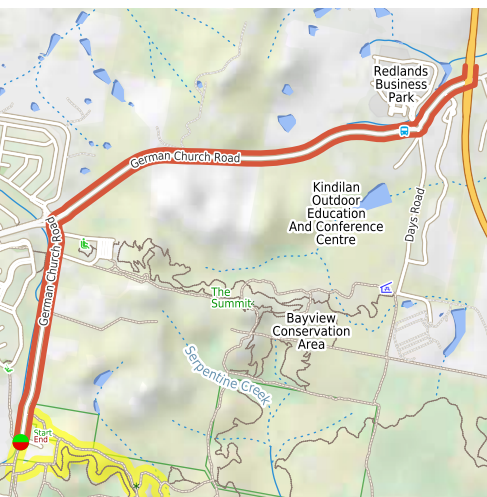
Class 3 of 6

Formed track, with some branches and other obstacles

<b>Quality of track</b>	Clear and well formed track or trail (2/6)
<b>Gradient</b>	Short steep hills (3/6)
<b>Signage</b>	Directional signs along the way (3/6)
<b>Infrastructure</b>	Generally useful facilities (such as fenced cliffs and seats) (2/6)
<b>Experience Required</b>	No experience required (2/6)
<b>Weather</b>	Weather generally has little impact on safety (2/6)

**Getting to the start:** From Cleveland Redland Bay Road

- Turn on to German Church Road then drive for 420 m
- At roundabout, take exit 2 onto German Church Road and drive for another 2.4 km
- At roundabout, take exit 1 onto German Church Road and drive for another 1.4 km



## Before you start any journey ensure you;

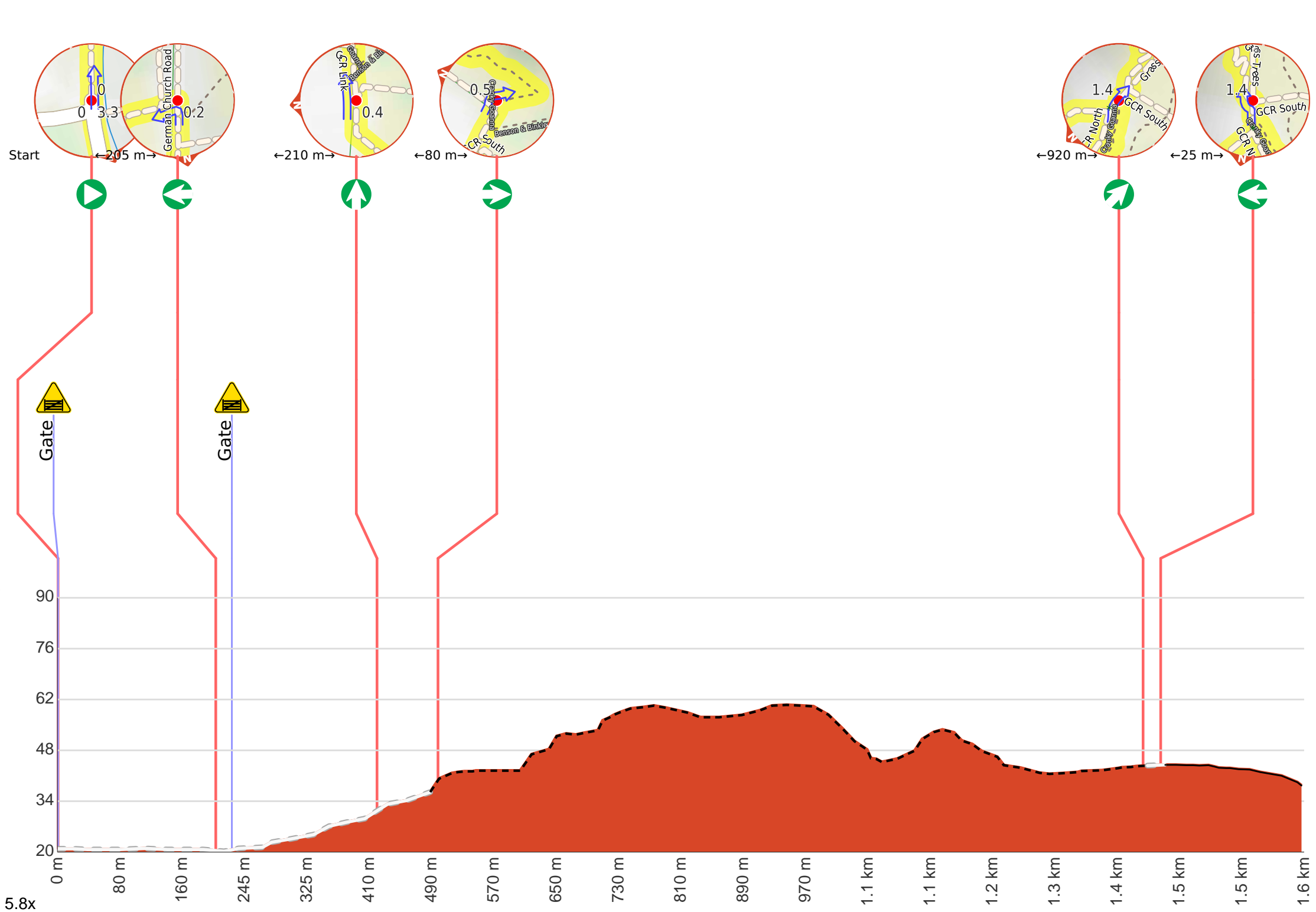
- Tell someone you trust where you are going and what to do if you are late returning
- Have adequate equipment, supplies, skills & knowledge to undertake this journey safely
- Consider weather forecasts, park/track closures & fire dangers
- Can respond to emergencies & call for help at any point
- Are healthy and fit enough for this journey

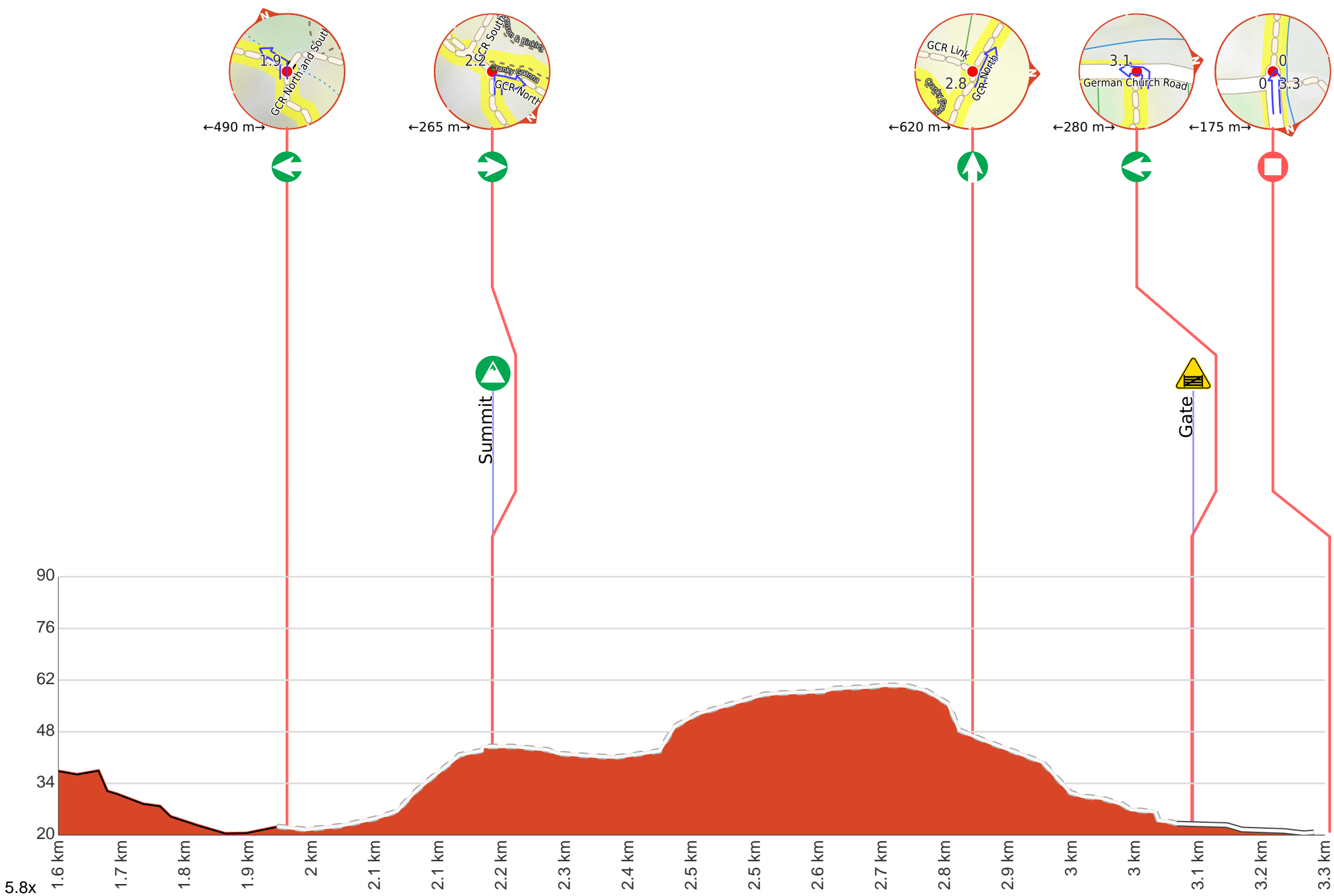
If not, change plans and stay safe. It is okay to delay and ask people for help.

Share  
Bushwalk.com  
/i/LH0JTR











From the German Church Road **Start** heading along *German Church Road* (a vehicle track).



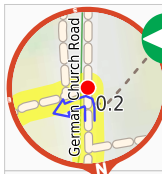
Then head through/around the gate.



After another 145 m (from the German Church Road) **continue straight**, to head along German Church Road.



After another 45 m (at the intersection of German Church Road & Pendula Street (Regional Trail)) **continue straight**, to head along German Church Road.



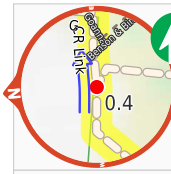
After another 15 m (at the intersection of GCR South & German Church Road) **turn left**, to head along GCR South.



After another 20 m head through/around the gate.



From the GCR South **continue straight**, to head along GCR South.



After another 190 m (at the intersection of GCR Link & GCR South) **continue straight**, to head along GCR Link.



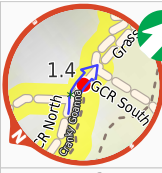
After another 40 m (at the intersection of GCR Link & Benson & Binkley) **continue straight**, to head along GCR Link.



After another 30 m (at the intersection of Cranky Goanna & GCR Link) **continue straight**, to head along Cranky Goanna (a walking track).



After another 10 m (from the Cranky Goanna) **turn right**, to head along Cranky Goanna.



After another 920 m (at the intersection of GCR South & Cranky Goanna) **veer right**, to head along GCR South (a vehicle track).



After another 20 m (from the GCR South) **continue straight**.



After another 2 m (from the Grass Trees) **turn left**, to head along Grass Trees (a highway|cycleway).



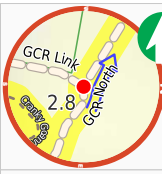
After another 490 m (at the intersection of GCR North and South & Grass Trees) **turn left**, to head along GCR North and South (a vehicle track).



After another 265 m come to the summit.



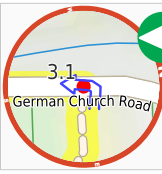
At the intersection of GCR North and South & GCR South **turn right**, to head along GCR North and South.



After another 620 m (at the intersection of GCR North & GCR Link) **continue straight**, to head along GCR North.



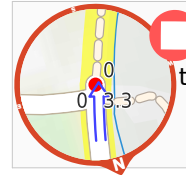
After another 285 m head through/around the gate.



At the intersection of German Church Road & GCR North **turn left**, to head along German Church Road (a residential road).



After another 165 m (from the German Church Road) **continue straight**, to head along German Church Road.



Continue another 15 m to find from the German Church Road at the end.