



# Whale Rock

 10 min to 15 min

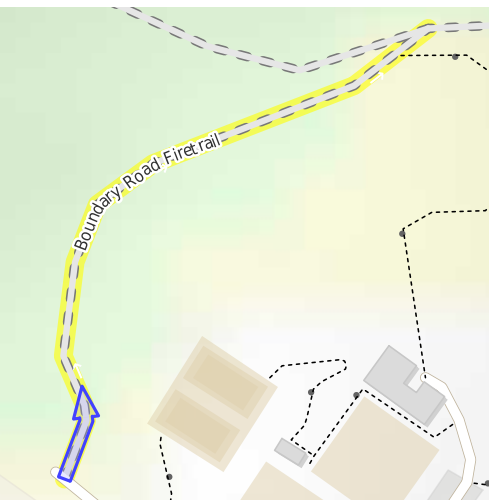
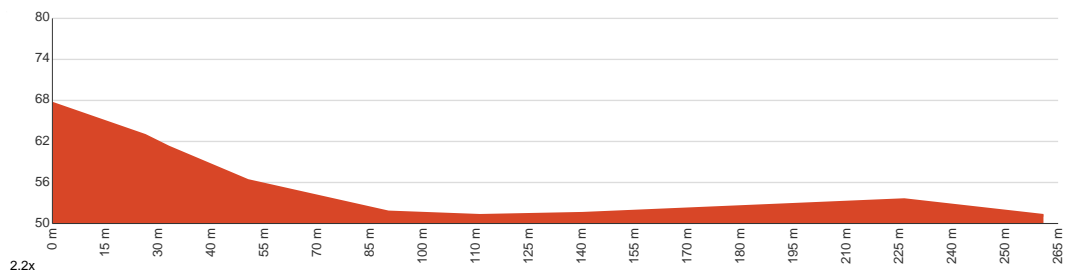
  
520 m  
Return

  
↑ 21 m  
↓ 21 m

  
Moderate track



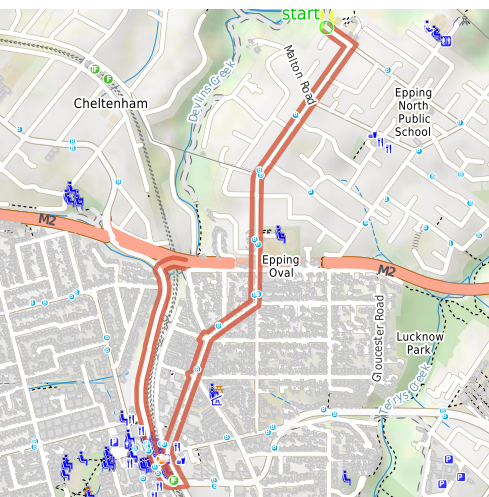
This rock formation really does look like a Whale. The walk down from Boundary Rd is the shortest and easiest way to see Whale Rock. The walk follows a management trail the short distance to an intersection where you will find Whale Rock. This walk starts at the end of Boundary Rd in North Epping. Let us begin by acknowledging the Traditional Custodians of the land on which we travel today, and pay our respects to their Elders past and present.



Class 3 of 6 Formed track, with some branches and other obstacles	
Quality of track	Smooth and hardened path (1/6)
Gradient	Short steep hills (3/6)
Signage	Directional signs along the way (3/6)
Infrastructure	Generally useful facilities (such as fenced cliffs and seats) (1/6)
Experience Required	No experience required (1/6)
Weather	Weather generally has little impact on safety (1/6)

**Getting to the start:** From Beecroft Road Offramp

- Turn on to Beecroft Road Offramp then drive for 80 m
- Turn left onto Beecroft Road and drive for another 1.1 km
- Turn sharp left onto Langston Place and drive for another 550 m
- At roundabout, take exit 2 onto Oxford Street and drive for another 200 m
- At roundabout, take exit 3 onto Oxford Street and drive for another 320 m
- At roundabout, take exit 1 onto Norfolk Road and drive for another 1.4 km
- Turn left onto Boundary Road and drive for another 150 m



## Before you start any journey ensure you;

- Tell someone you trust where you are going and what to do if you are late returning
- Have adequate equipment, supplies, skills & knowledge to undertake this journey safely
- Consider weather forecasts, park/track closures & fire dangers
- Can respond to emergencies & call for help at any point
- Are healthy and fit enough for this journey

If not, change plans and stay safe. It is okay to delay and ask people for help.

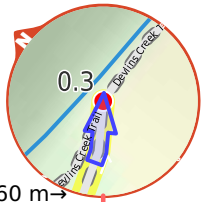
Share  
[Bushwalk.com](https://bushwalk.com/j/LHYVKH)  
[/j/LHYVKH](https://bushwalk.com/j/LHYVKH)



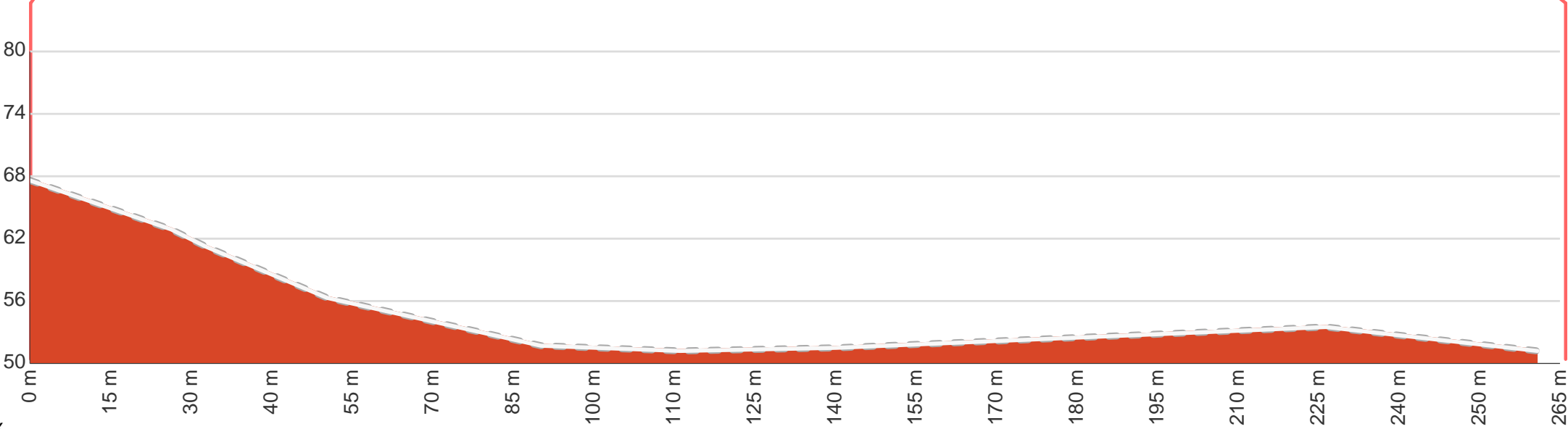




Start

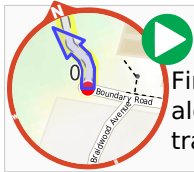


←260 m→

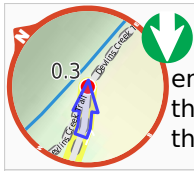


2.2x

**Getting started:** From the end of Boundary Rd the track heads past the gate following the sign, Bounday Rd Fire Trail. The track winds down the hill to pass over several speed bumps to come to the sandstone feature of Whale Rock.



At the intersection of Boundary Road Firetrail & Boundary Road **Start** heading along *Boundary Road Firetrail* (a vehicle track).



Continue another 260 m to find the end. Then turn around here and retrace the main route for 260 m to get back to the start.



About 10 m past the end is "Whale Rock".



This is a large boulder that looks eerily like a whale, complete with eye socket. It is a good place to break and climb around the Rock.