



Mount Tibberoouccum Track

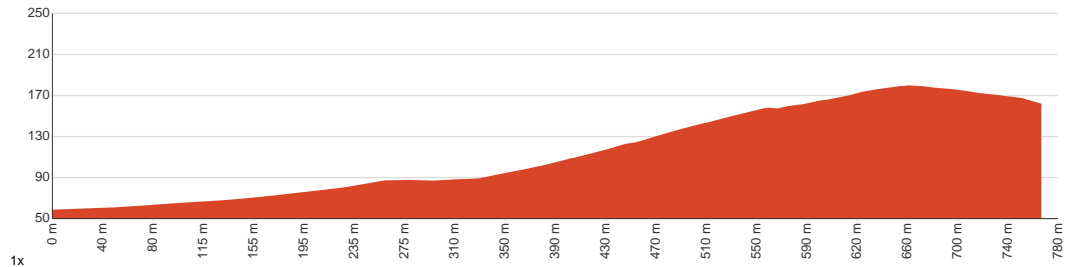
 1 h to 2 h 30 min


1.5 km
Return


↑ 142 m
↓ 142 m


4
Hard track

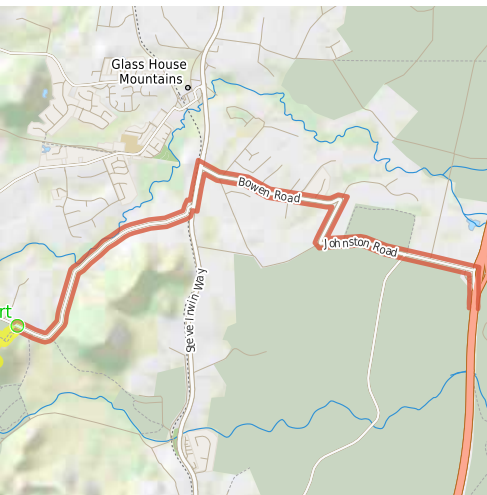
Starting from Marshs Road, Beerburum, this walk takes you to the summit of Mount Tibberoouccum and back, exploring the eucalypt woodland of Glass House Mountains National Park along the way. The magical 360 views from the summit are going to surprise you, making you think why you haven't cleared this hidden gem of a mountain before. Savor the unimpeded views over Sunshine Coast to the north along with the surrounding Glass house Mountains. The hike is short enough to be of great value, but not so easy that you'll feel like you were just given the views. In fact, there's a 5-10 metre rock scrambling part near the peak. Don't give up on this walk if that scares you though, the views are still available to you from the base of the peak. Come real early and watch the sun rise, or schedule the walk on a full moon to have a completely different experience. Wear grippy shoes and avoid doing this walk under wet conditions to be safe. An insect repellent will come in handy against the mozzies(Australian word for mosquitos). Let us begin by acknowledging the Traditional Custodians of the land on which we travel today, and pay our respects to their Elders past and present.



| | |
|--|--|
| Class 4 of 6 Rough track, where fallen trees and other obstacles are likely | |
| Quality of track | Formed track, with some branches and other obstacles (3/6) |
| Gradient | Very steep (4/6) |
| Signage | Clearly signposted (2/6) |
| Infrastructure | Limited facilities, not all cliffs are fenced (3/6) |
| Experience Required | Some bushwalking experience recommended (3/6) |
| Weather | Storms may impact on navigation and safety (3/6) |

Getting to the start: From Bruce Highway, M1

- Turn on to then drive for 460 m
- Turn left onto Johnston Road and drive for another 2 km
- Turn right onto Crittenden Road and drive for another 620 m
- Turn left onto Bowen Road and drive for another 1.9 km
- Turn sharp left onto Steve Irwin Way, 24 and drive for another 510 m
- Turn right onto Barrs Road and drive for another 3.2 km
- Turn left and drive for another 3 m



Before you start any journey ensure you;

- Tell someone you trust where you are going and what to do if you are late returning
- Have adequate equipment, supplies, skills & knowledge to undertake this journey safely
- Consider weather forecasts, park/track closures & fire dangers
- Can respond to emergencies & call for help at any point
- Are healthy and fit enough for this journey

If not, change plans and stay safe. It is okay to delay and ask people for help.

Share
Bushwalk.com
[ij/MRKM2G](http://www.bushwalk.com/ij/MRKM2G)





Marshs Road

start

0.1

0.3

0.3

0.7

0.8

Mount
Tibberowuccum

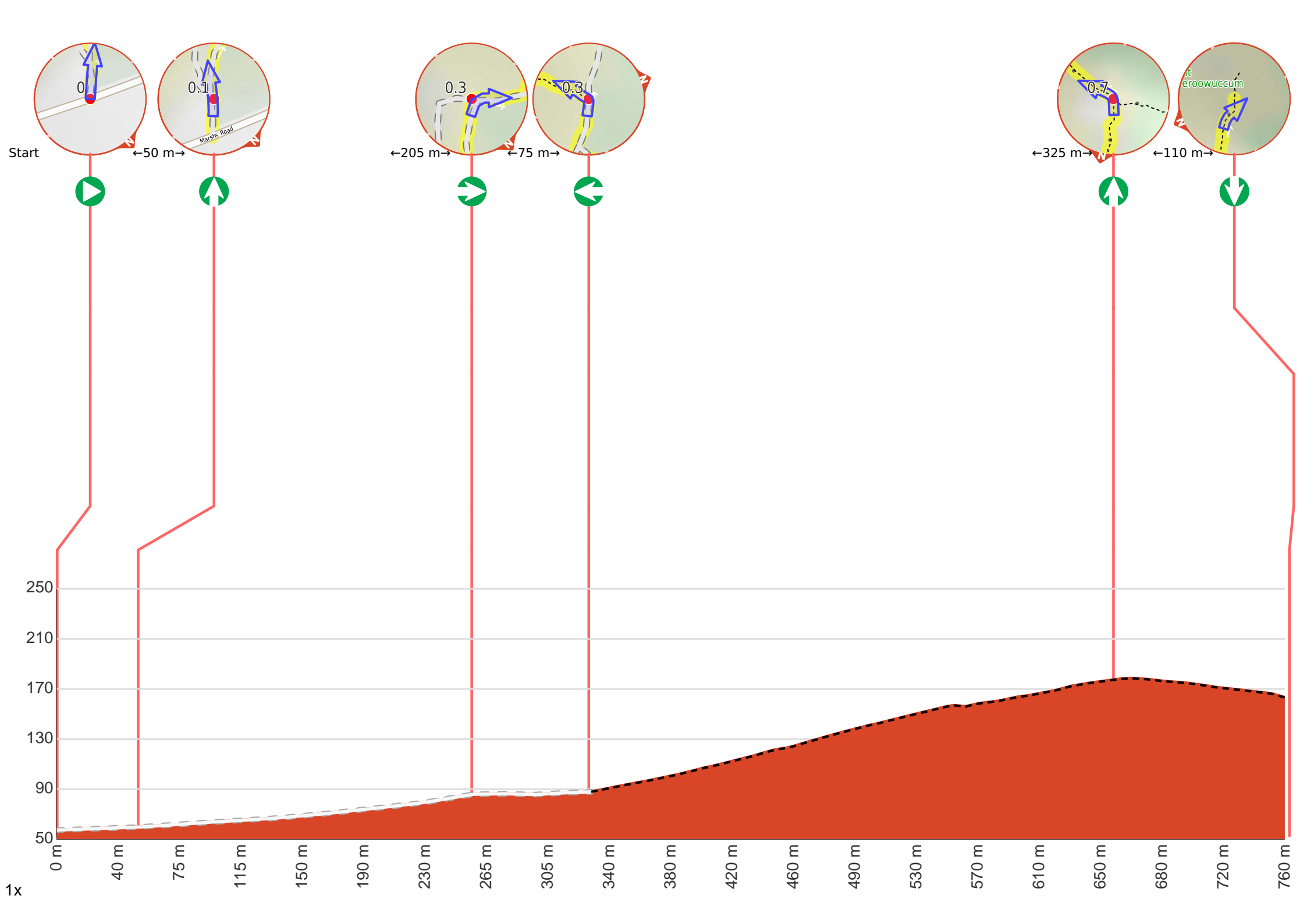
Trachyte Circuit

Trachyte Circuit

0.5

0





Getting started: From Marshs Road(180 metres southeast of intersection with Orchard Drive), head towards the formed dirt/rocky trail as you move directly away from the road. Join and follow the said trail gently uphill as it meanders into the woodland. About 50 metres in, keep right at the intersection to continue along Mount Tibberoouccum Track.

