






Princes Park Circuit

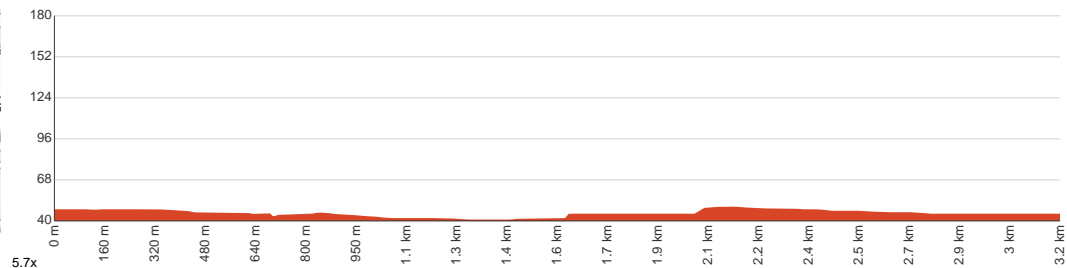
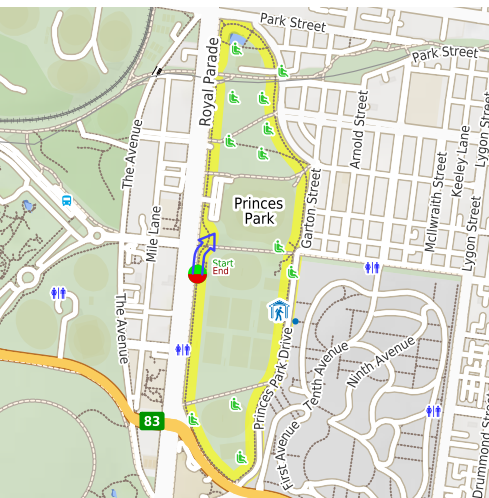
 45 min to 1 h 15 min
 10 min to 30 min


3.2 km
Circuit


↑ 15 m
↓ 15 m


Easy track

Starting from the car park next to the Northern Sports Pavilion in Princes Park, Carlton North, this circuit walk gives you a comprehensive tour of the said park, skirting the perimeter via a designated walking track. It is a scenic and peaceful little journey surrounded by lush greenery, and the track is well-formed and mostly flat. You can enjoy a leisurely stroll and stop at several picnic areas and play equipment for children. Also, many people use this track to run and exercise with their dogs. There are several areas designated as dog off-leash zones as well. There is a sculpture erected commemorating Angela Jane, a childcare worker who passed away due to acute asthma at 24. Let us begin by acknowledging the Traditional Custodians of the land on which we travel today, and pay our respects to their Elders past and present.



Class 2 of 6

Clear and well formed track or trail

Quality of track	Clear and well formed track or trail (2/6)
Gradient	Flat, no steps (1/6)
Signage	Clearly signposted (2/6)
Infrastructure	Generally useful facilities (such as fenced cliffs and seats) (1/6)
Experience Required	No experience required (1/6)
Weather	Weather generally has little impact on safety (1/6)

Getting to the start: From Cemetery Road West, 83, Parkville.

- Turn on to Royal Parade, 55 then drive for 590 m
- Make a U-turn onto Royal Parade, 55 and drive for another 115 m
- Turn left and drive for another 25 m



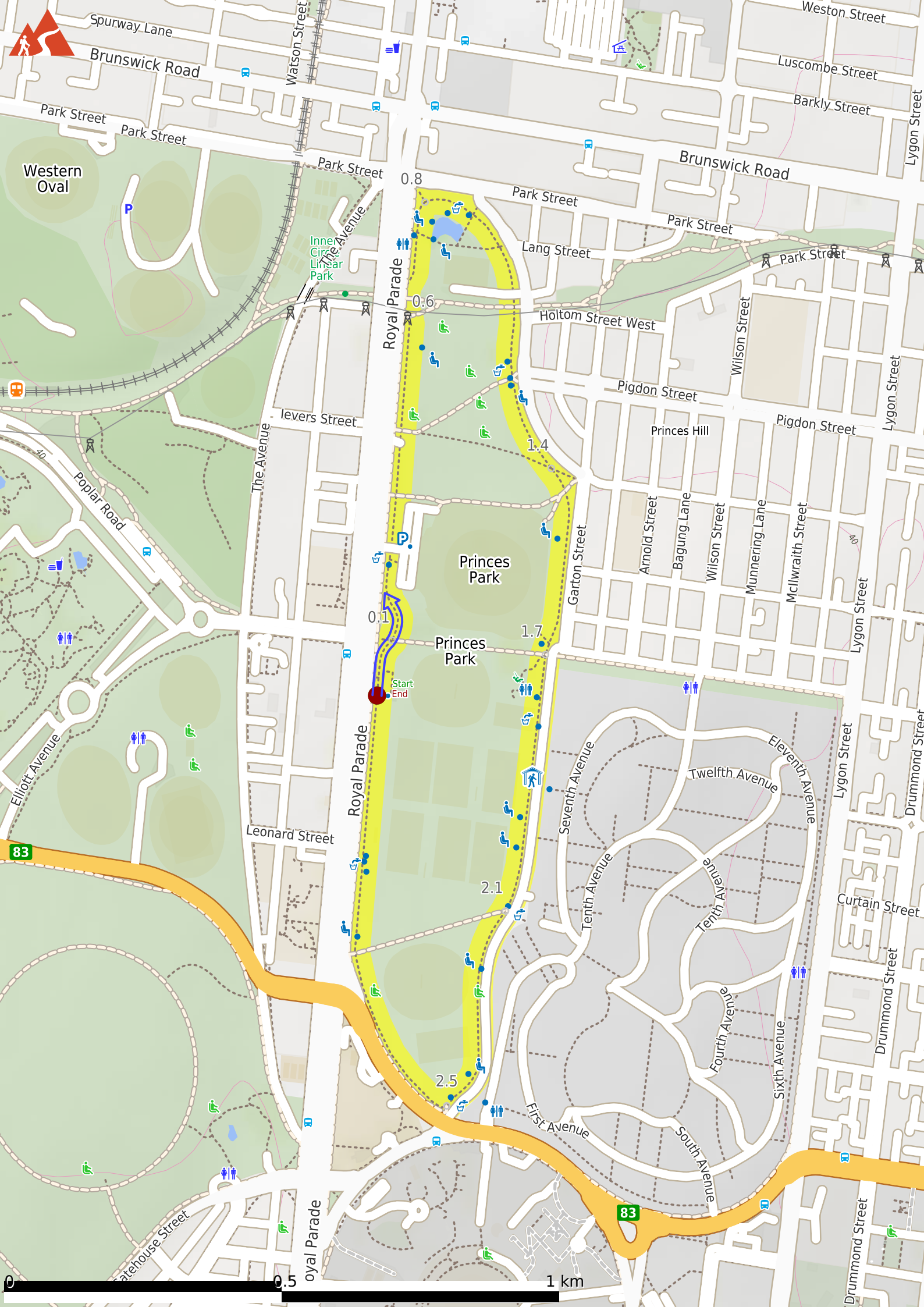
Before you start any journey ensure you;

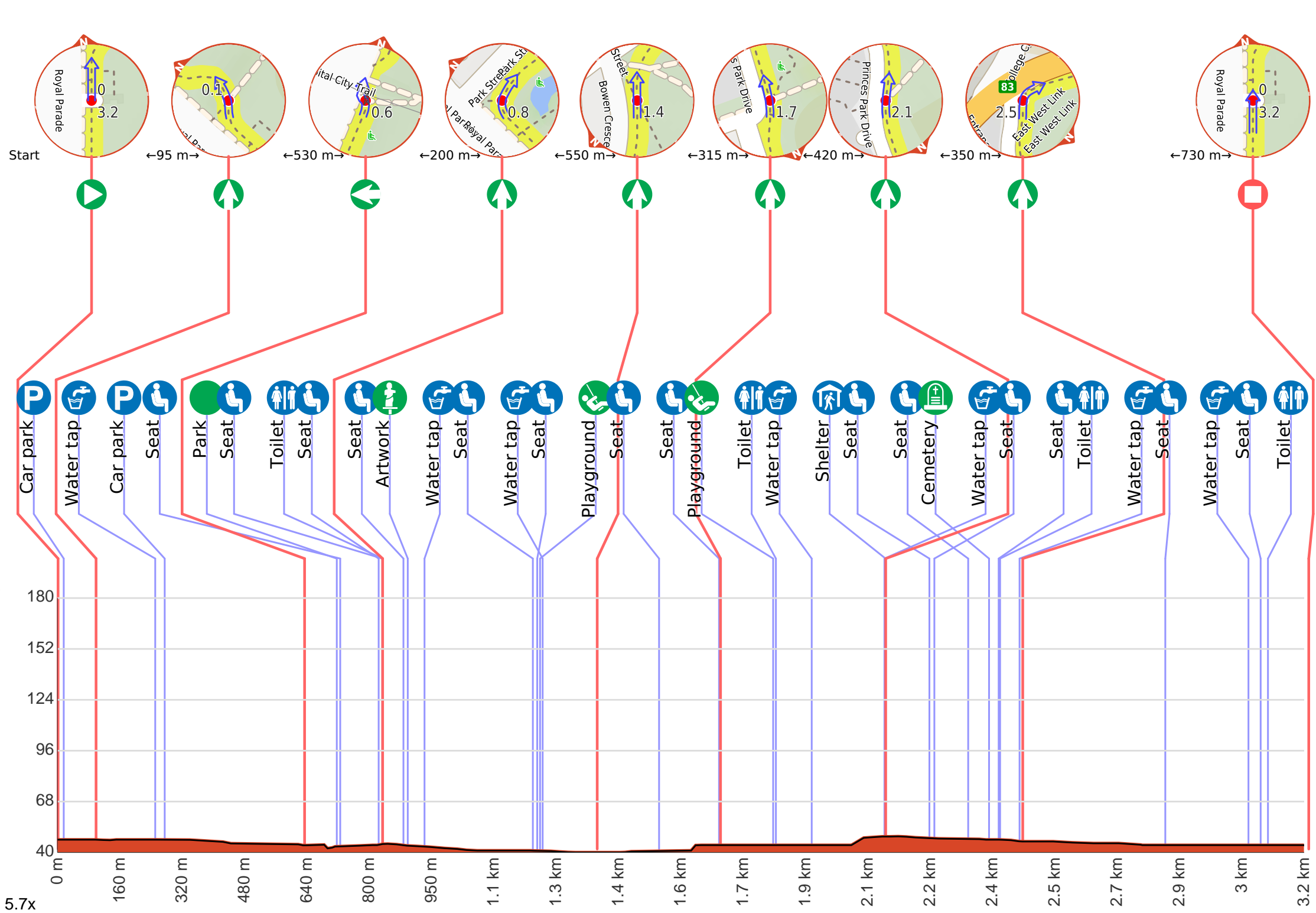
- Tell someone you trust where you are going and what to do if you are late returning
- Have adequate equipment, supplies, skills & knowledge to undertake this journey safely
- Consider weather forecasts, park/track closures & fire dangers
- Can respond to emergencies & call for help at any point
- Are healthy and fit enough for this journey

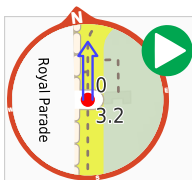
If not, change plans and stay safe. It is okay to delay and ask people for help.

Share
Bushwalk.com
[/j/NTX1HA](https://bushwalk.com/j/NTX1HA)









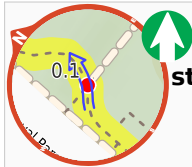
Start.



Find the car park at the start.



After another 15 m **continue straight.**



After another 70 m **continue straight.**



After another 150 m pass the water tap (on your right).



Continue straight.



After another 35 m pass the car park (15 m on your right).



Continue straight.



After another 85 m **continue straight.**



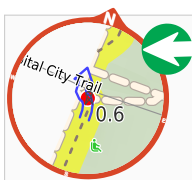
After another 85 m **continue straight.**



After another 20 m **continue straight.**



After another 275 m pass a seat (25 m on your right).



Turn left.



After another 9 m **turn right.**



After another 75 m pass the "Inner Circle Linear Park" (60 m on your left).



Veer right.



After another 145 m pass a seat (30 m on your right)., has a backrest.



Then pass the toilet (5 m on your left). This toilet is wheelchair accessible.



Continue straight.



After another 40 m pass a seat (25 m on your right)., has a backrest.



After another 10 m **continue straight.**



After another 55 m pass a seat (20 m on your right)., has a backrest.



After another 10 m pass the "Within Three Worlds" (50 m on your right).



After another 45 m pass the water tap (5 m on your right).



Continue straight.



After another 70 m **continue straight.**



After another 85 m **continue straight.**



After another 20 m **continue straight.**



After another 115 m pass a seat (6 m on your right).



After another 25 m pass the water tap (on your right).



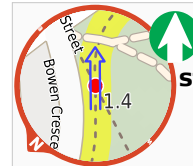
Continue straight.



After another 10 m pass a seat (5 m on your right).



After another 7 m pass the playground (30 m on your right).



After another 145 m **continue straight.**



After another 45 m **continue straight.**



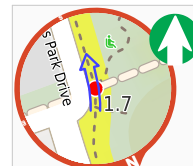
After another 115 m pass a seat (15 m on your right).



After another 140 m **continue straight.**



After another 15 m pass a seat (15 m on your right).



After another 4 m **continue straight.**



After another 135 m pass the playground (20 m on your right).



After another 7 m pass the "Public Toilets" (6 m on your right).



After another 90 m pass the water tap (on your left).



After another 190 m pass the shelter (35 m on your left).



After another 110 m pass a seat (10 m on your right).



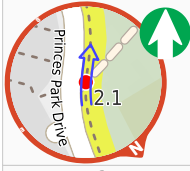
After another 100 m pass a seat (10 m on your right).



After another 55 m pass the "Melbourne General Cemetery" (20 m on your left).



Then pass the water tap (on your left).



After another 3 m **continue straight**.



After another 125 m pass a seat (on your left).



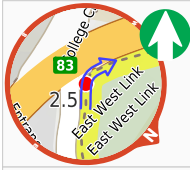
After another 165 m pass a seat (10 m on your right).



Then pass the "Public Toilets" (40 m on your left).



After another 50 m pass the water tap (4 m on your right).



After another 8 m **continue straight**.



After another 310 m **continue straight**.



After another 50 m pass a seat (on your right).



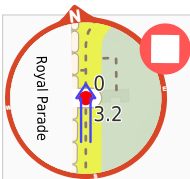
After another 210 m pass the water tap (8 m on your right).



After another 30 m pass a seat (on your right).



After another 20 m pass the toilet (5 m on your right).



After another 105 m come to the end.