



Pholis Gap walking track (Bundjalung Country)

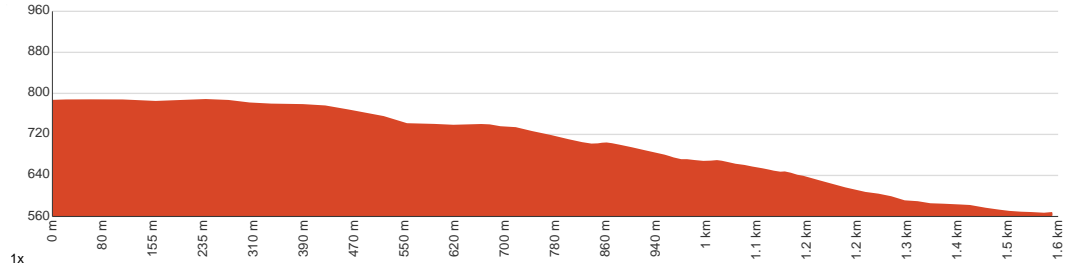
 1 h 30 min to 2 h


3.1 km
Return

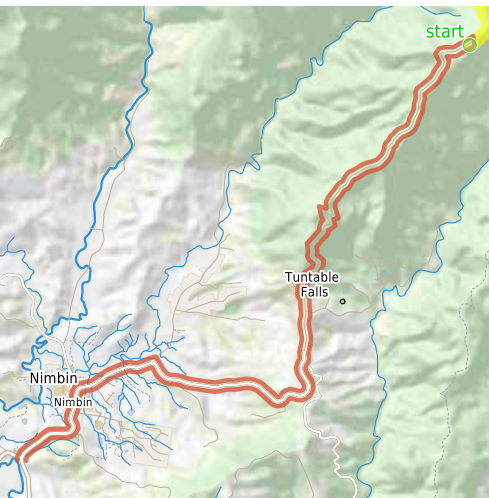

↑ 243 m
↓ 243 m


Moderate track

From Mount Nardi this return walk in Nightcap National Park meanders through the forest to Pholis Gap with great views over the park. Let us begin by acknowledging the Bundjalung people, Traditional Custodians of the land on which we travel today, and pay our respects to their Elders past and present.



Class 3 of 6 Formed track, with some branches and other obstacles	
Quality of track	Formed track, with some branches and other obstacles (3/6)
Gradient	Short steep hills (3/6)
Signage	Directional signs along the way (3/6)
Infrastructure	Limited facilities, not all cliffs are fenced (3/6)
Experience Required	Some bushwalking experience recommended (3/6)
Weather	Storms may impact on navigation and safety (3/6)



Getting to the start: From Nimbin Road, 32, Nimbin.

- Turn on to Sibley Street then drive for 5.1 km
- Continue onto Newton Drive and drive for another 6.9 km
- Turn sharp right and drive for another 25 m

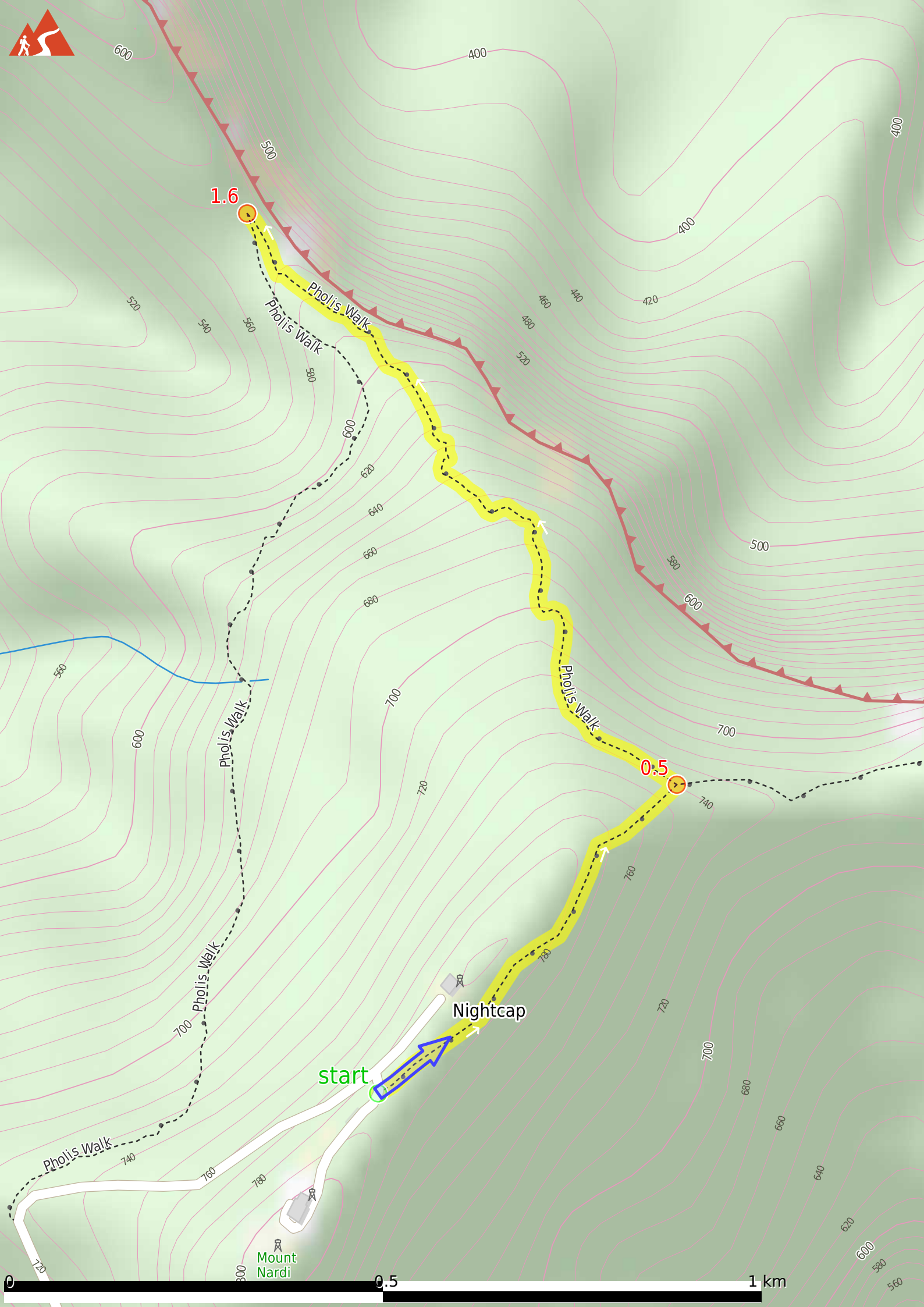
Before you start any journey ensure you;

- Tell someone you trust where you are going and what to do if you are late returning
- Have adequate equipment, supplies, skills & knowledge to undertake this journey safely
- Consider weather forecasts, park/track closures & fire dangers
- Can respond to emergencies & call for help at any point
- Are healthy and fit enough for this journey

If not, change plans and stay safe. It is okay to delay and ask people for help.

Share
[Bushwalk.com](https://bushwalk.com/ij/OYUKZR)
[/ij/OYUKZR](https://bushwalk.com/ij/OYUKZR)





1.6

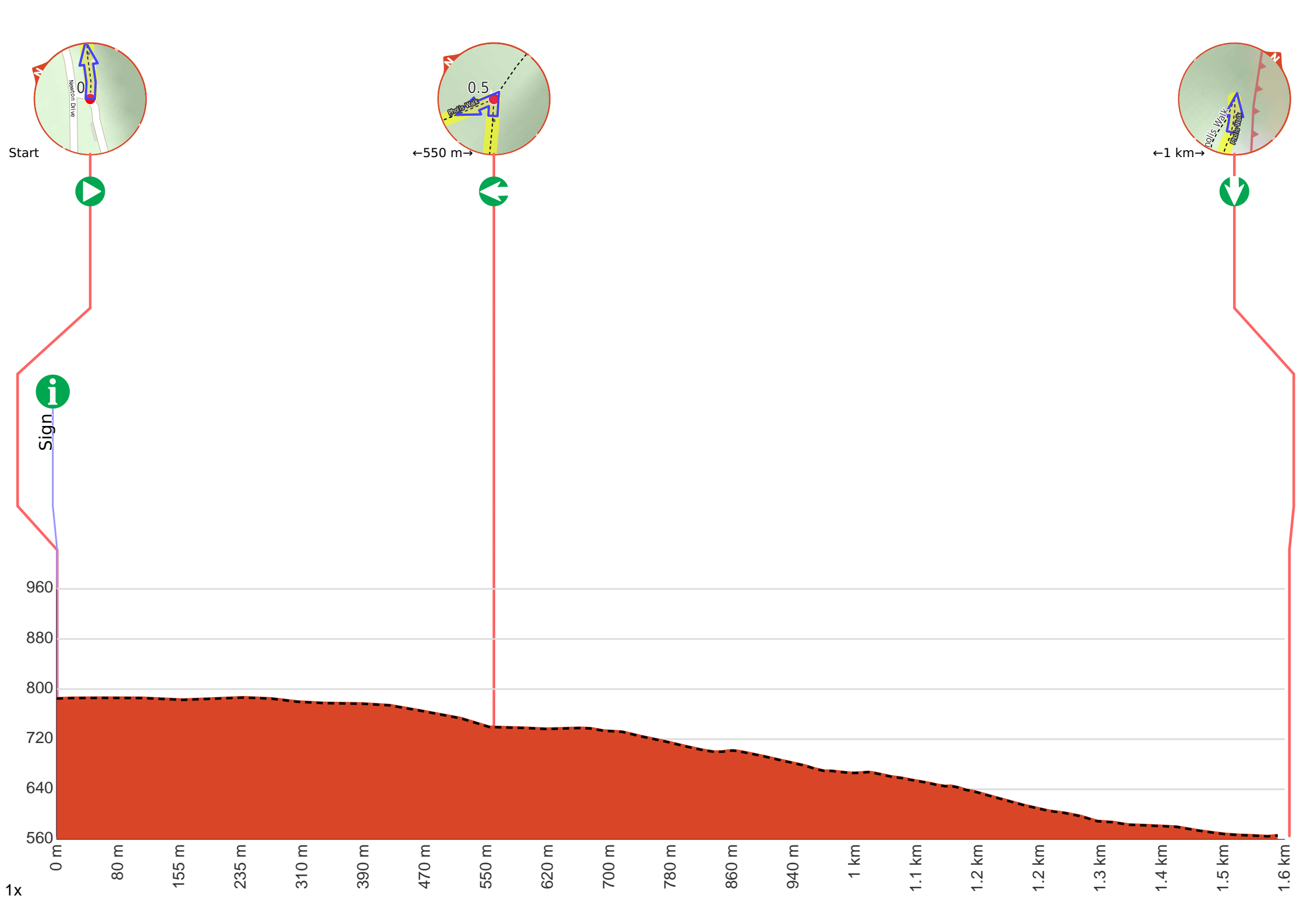
0.5

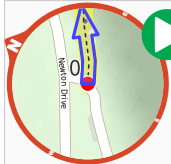
start

Nightcap

Mount Nardi



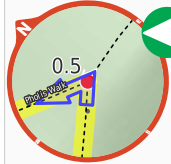




Start.



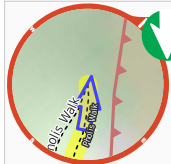
Find the sign at the start.



After another 550 m **turn left**.



After another 1 km come to "Pholis Gap".



Turn around here and retrace the main route for 1.6 km to get back to the start.