



Cedar & Love Creek Falls

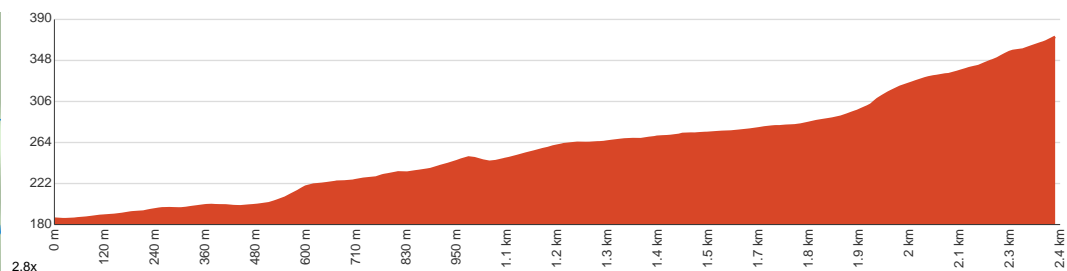
 2 h to 3 h


4.7 km
Return


↑ 200 m
↓ 200 m


Hard track

Starting from the car park off Cedar Creek Road, this walk takes you to Cedar & Love Creek Falls and back via rock hopping along the same-titled creeks. Rather than a designated track, expect a peaceful but a bit tiring hike amidst the dense woodland. Although, you can take a break from the constant rock hopping and cool off in the refreshing cool waters almost anywhere along the creek. Whilst swimming, take a moment and observe the lovely scenery around you as you listen to the constant birdsong. Additionally, keep an eye out for monitor lizards and snakes. If you decide to hike alongside the creek rather than in it, keep in mind that the already-subtle walking track may be overgrown. A moderate level of fitness and shoes/boots with ankle support are recommended. Let us begin by acknowledging the Traditional Custodians of the land on which we travel today, and pay our respects to their Elders past and present.



Class 4 of 6 Rough track, where fallen trees and other obstacles are likely	
Quality of track	Rough track, where fallen trees and other obstacles are likely (4/6)
Gradient	Very steep (4/6)
Signage	Directional signs along the way (3/6)
Infrastructure	Limited facilities, not all cliffs are fenced (3/6)
Experience Required	Moderate level of bushwalking experience recommended (4/6)
Weather	Foretasted & unexpected storms and severe weather may impact on navigation and safety (4/6)

Getting to the start: From South Pine Road, 28

- Turn on to then drive for 9.8 km
- Turn right onto Mount Samson Road, 22 and drive for another 3 km
- Turn left onto Cedar Creek Road and drive for another 9.4 km

Before you start any journey ensure you;

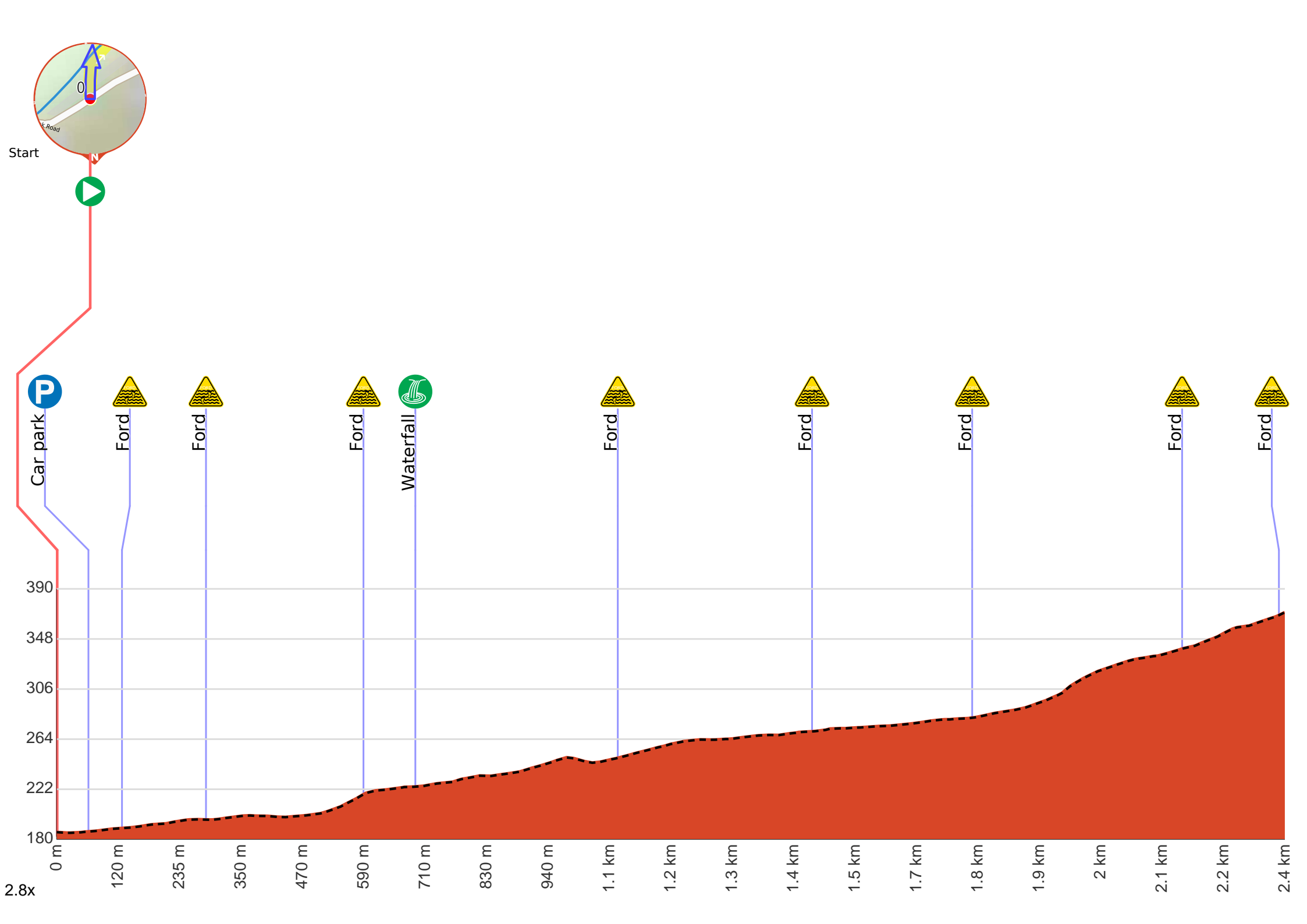
- Tell someone you trust where you are going and what to do if you are late returning
- Have adequate equipment, supplies, skills & knowledge to undertake this journey safely
- Consider weather forecasts, park/track closures & fire dangers
- Can respond to emergencies & call for help at any point
- Are healthy and fit enough for this journey

If not, change plans and stay safe. It is okay to delay and ask people for help.

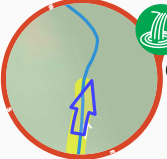
Share
[Bushwalk.com](https://bushwalk.com/j/PF78QN)
[/j/PF78QN](https://bushwalk.com/j/PF78QN)









Getting started: From the car park off Cedar Creek Road(1.02km west of intersection with Masseys Creek Road), head towards the creek along the dirt path, passing by the clearly marked private property entrance to your right. After coming to the creek, turn right and follow it upstream. After passing the Cedar Creek Falls, keep right and stay alongside Cedar Creek to continue along Cedar & Love Creek Falls Track.




After another 20 m come to "Love Creek Falls".




Turn around here and retrace the main route for 2.4 km to get back to the start.




Start.




Find the car park at the start.




After another 65 m cross the ford.




After another 160 m cross the ford.




After another 305 m cross the ford.




After another 100 m pass the "Cedar Creek Falls" (on your right).




After another 390 m cross the ford.




After another 370 m cross the ford.



After another 310 m cross the ford.



After another 400 m cross the ford.



After another 185 m cross the ford.