



# Potoroo Falls Walk

(Biripi & Worimi Country)

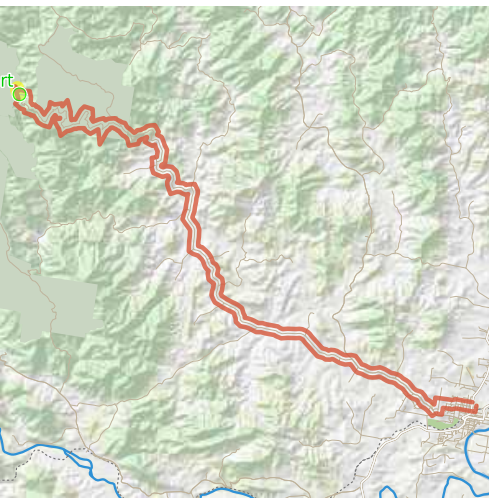
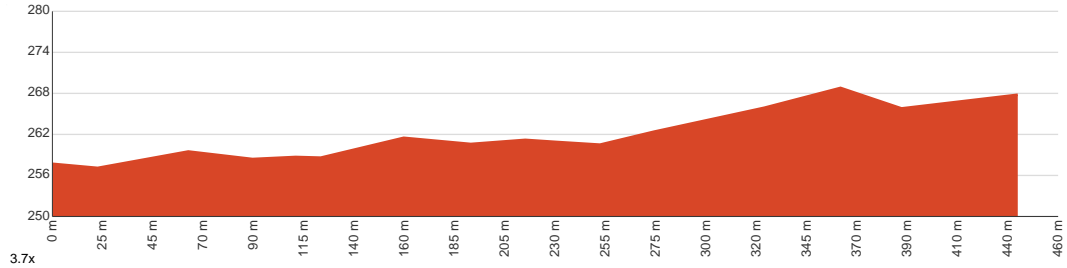
15 min to 20 min

880 m  
Return

↑ 23 m  
↓ 23 m

4  
Hard track

Starting from Potoroo Falls Picnic Area, Dingo Forest, this return walk leads along Little Run Creek to get to Potoroo Falls and swimming hole. Have a swim before heading back. Let us begin by acknowledging the Biripi & Worimi people, Traditional Custodians of the land on which we travel today, and pay our respects to their Elders past and present.



<b>Class 4 of 6</b> Rough track, where fallen trees and other obstacles are likely	
<b>Quality of track</b>	Rough track, where fallen trees and other obstacles are likely (4/6)
<b>Gradient</b>	Gentle hills with occasional steps (2/6)
<b>Signage</b>	Clearly signposted (2/6)
<b>Infrastructure</b>	Limited facilities (such as cliffs not fenced, significant creeks not bridged) (4/6)
<b>Experience Required</b>	Some bushwalking experience recommended (3/6)
<b>Weather</b>	Foretasted & unexpected storms and severe weather may impact on navigation and safety (4/6)

**Getting to the start:** From Queen Street

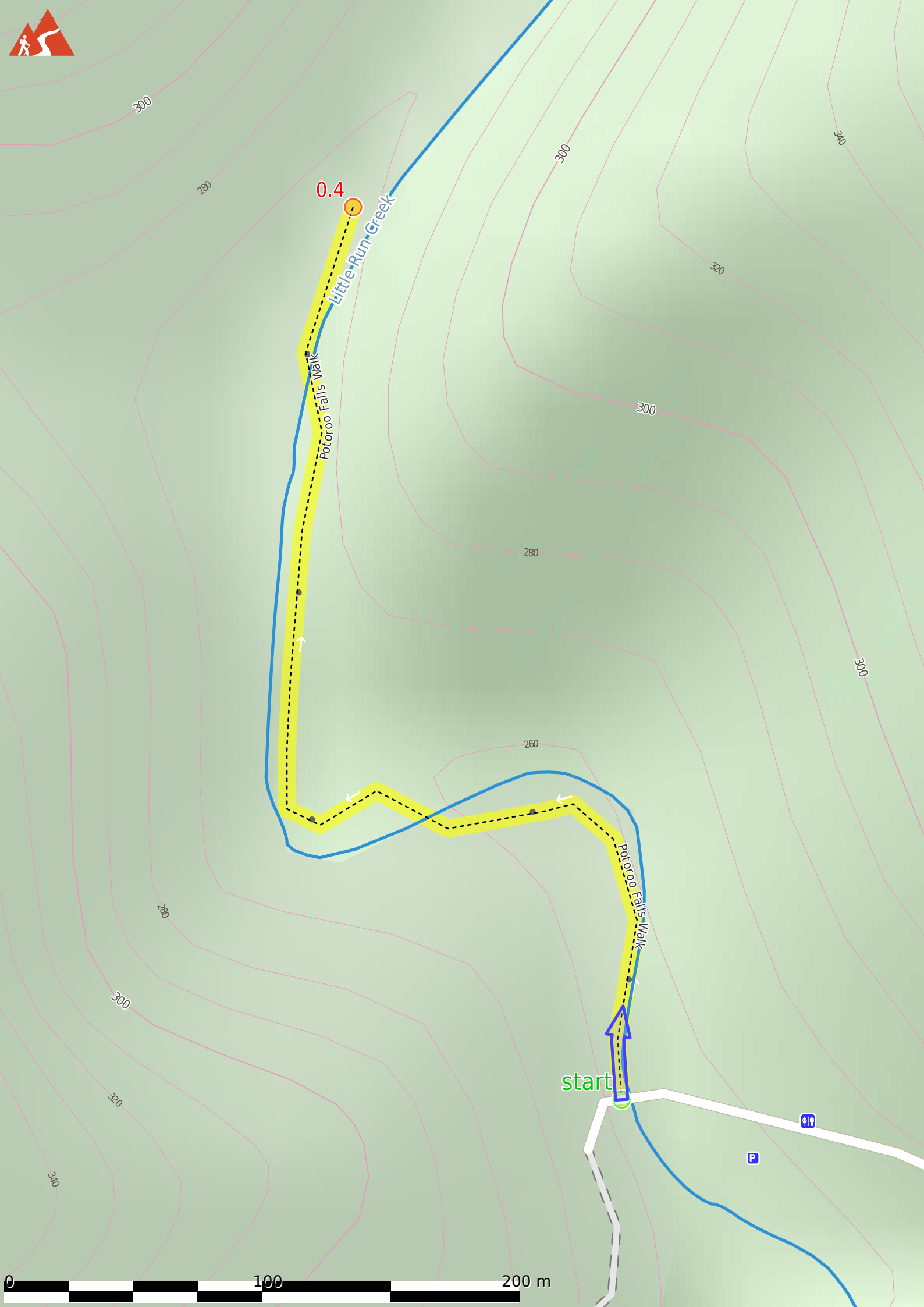
- Turn on to Flett Street then drive for 760 m
- Turn left onto Richardson Street and drive for another 70 m
- Turn right onto Sunset Avenue and drive for another 790 m
- Turn left onto Skyline Drive and drive for another 305 m
- Turn right onto Mountview Avenue and drive for another 265 m
- Turn right onto Murray Road, 8 and drive for another 4.8 km
- Turn left onto Wherrol Flat Road and drive for another 13.5 km
- Turn left onto Big Run Road and drive for another 2.9 km
- Turn right onto Dingo Tops Road and drive for another 4.3 km
- Keep left onto Potoroo Forest Road and drive for another 10.7 km

**Before you start any journey ensure you;**

- Tell someone you trust where you are going and what to do if you are late returning
  - Have adequate equipment, supplies, skills & knowledge to undertake this journey safely
  - Consider weather forecasts, park/track closures & fire dangers
  - Can respond to emergencies & call for help at any point
  - Are healthy and fit enough for this journey
- If not, change plans and stay safe. It is okay to delay and ask people for help.

Share  
Bushwalk.com  
[ij/PNXCDU](https://bushwalk.com/ij/PNXCDU)





start

0.4

Little Run Creek

Potoroo Falls Walk

Potoroo Falls Walk

300

280

300

320

300

280

300

260

280

300

320

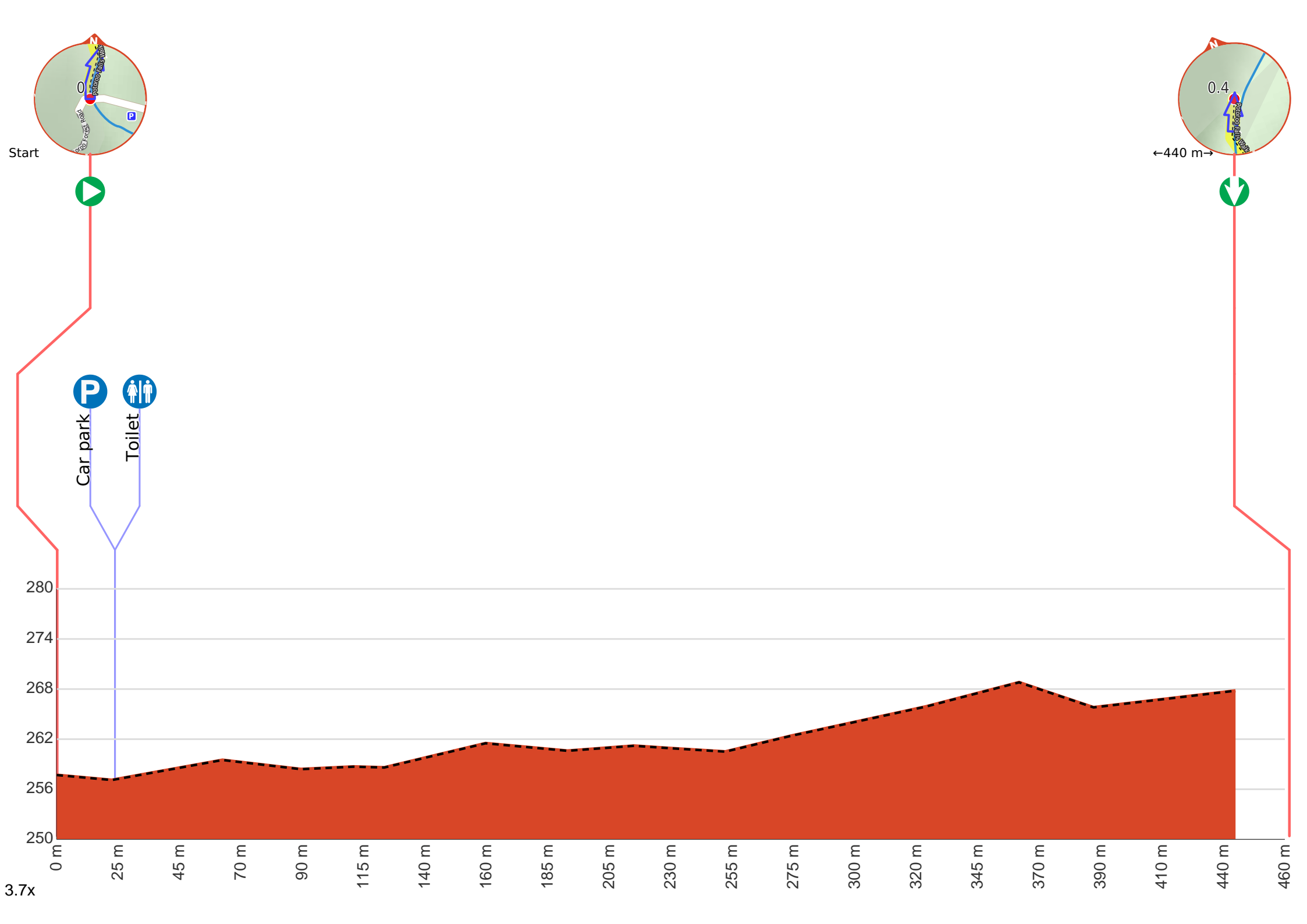
340

100

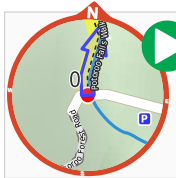
200 m

P





**Getting started:** From Potoroo Falls Picnic Area off Potoroo Forest Road, head towards the said road. Turn left and head along the road as you cross a creek. Turn right immediately after crossing the creek to join the walking track. Follow the walking track along the creek to continue along Potoroo Falls Walk.



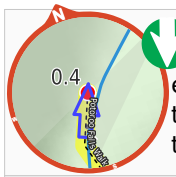
**Start.**



After 20 m pass the car park (65 m on your left).



Then pass the toilet (85 m on your left).



Continue another 420 m to find the end. Then turn around here and retrace the main route for 440 m to get back to the start.



About 30 m past the end is "Potoroo Falls".