



Mount Oberon Summit Track

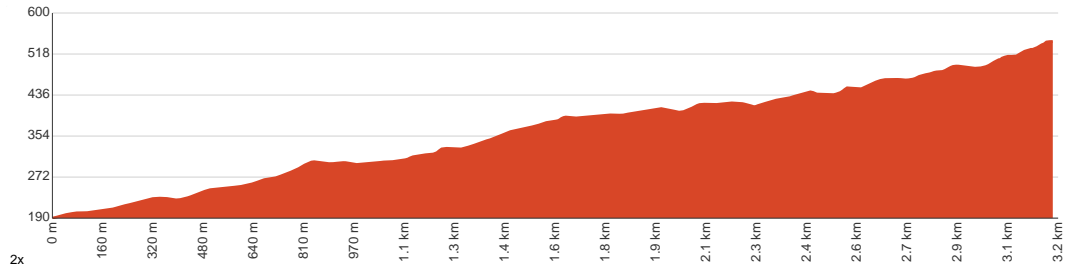
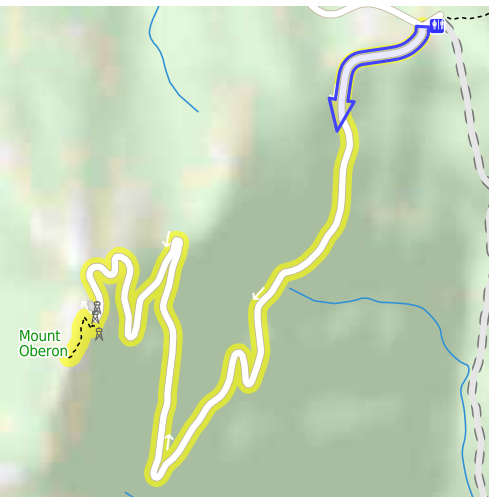
2 h 30 min to 3 h 45 min
 1 h 30 min to 2 h 15 min

6.4 km
Return

↑ 440 m
↓ 440 m

4
Hard track

Starting from Telegraph Saddle car park in Wilsons Promontory this walk heads south and gradually uphill along the paved Mount Oberon Summit Track. Climb the stairs to the top and you'll be rewarded with superb views over the Promontory. Let us begin by acknowledging the Traditional Custodians of the land on which we travel today, and pay our respects to their Elders past and present.



Class 4 of 6 Rough track, where fallen trees and other obstacles are likely	
Quality of track	Clear and well formed track or trail (2/6)
Gradient	Very steep (4/6)
Signage	Clearly signposted (2/6)
Infrastructure	Limited facilities, not all cliffs are fenced (3/6)
Experience Required	Some bushwalking experience recommended (3/6)
Weather	Storms may impact on navigation and safety (3/6)

Getting to the start: From South Gippsland Highway, A440

- Turn on to Fish Creek - Foster Road, C445 then drive for 290 m
- Turn right onto Power Street and drive for another 560 m
- At roundabout, take exit 2 onto Fish Creek - Foster Road, C445 and drive for another 1.7 km
- Continue onto Foster - Promontory Road, C446 and drive for another 56.5 km
- Keep left onto Mountain Oberon Carpark Road and drive for another 2.5 km
- Turn right and drive for another 7 m

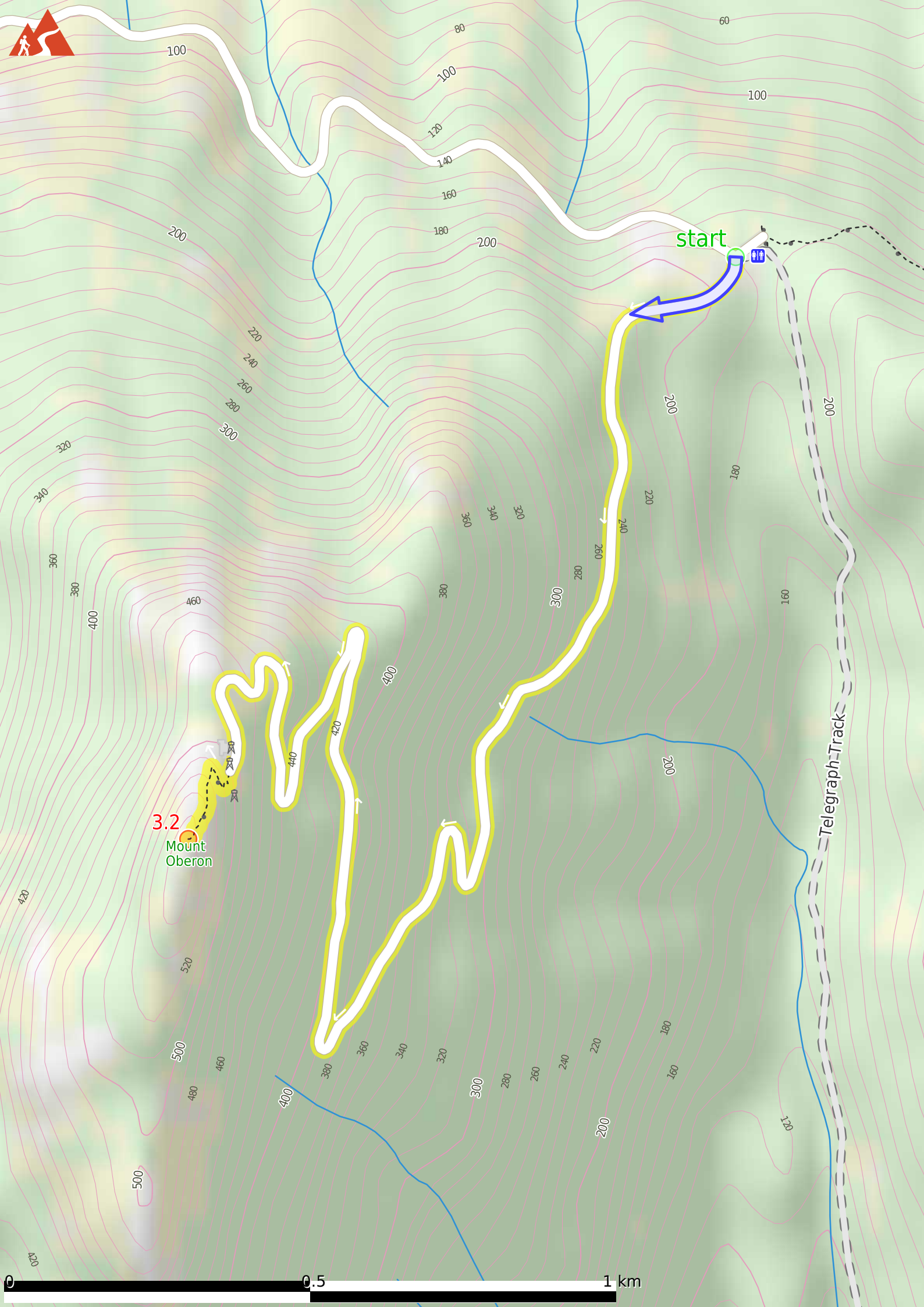
Before you start any journey ensure you;

- Tell someone you trust where you are going and what to do if you are late returning
- Have adequate equipment, supplies, skills & knowledge to undertake this journey safely
- Consider weather forecasts, park/track closures & fire dangers
- Can respond to emergencies & call for help at any point
- Are healthy and fit enough for this journey

If not, change plans and stay safe. It is okay to delay and ask people for help.

Share
Bushwalk.com
[/j/PV110V](https://bushwalk.com/j/PV110V)





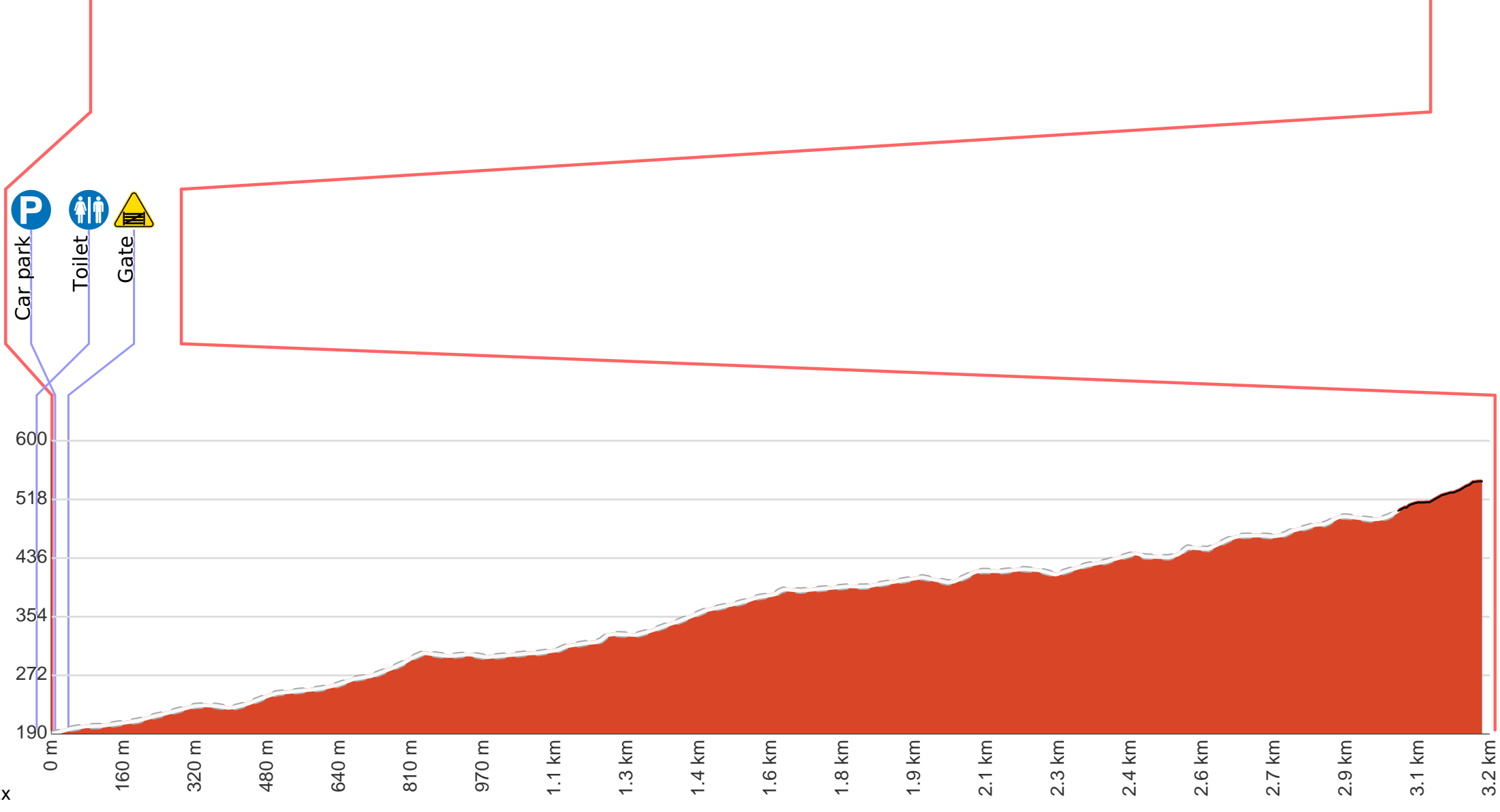
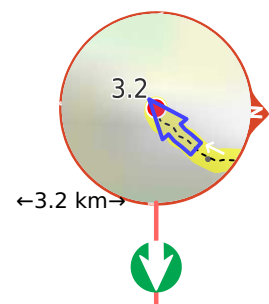
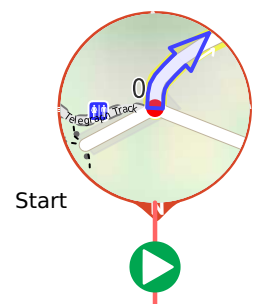
start

3.2
Mount
Oberon

Telegraph Track

0.5

1 km

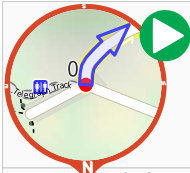


Car park
Toilet
Gate

600
518
436
354
272
190

0 m
160 m
320 m
480 m
640 m
810 m
970 m
1.1 km
1.3 km
1.4 km
1.6 km
1.8 km
1.9 km
2.1 km
2.3 km
2.4 km
2.6 km
2.7 km
2.9 km
3.1 km
3.2 km

2x



Start.



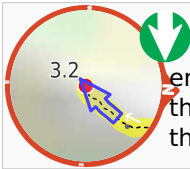
Find the Telegraph Saddle Carpark at the start.



There is a toilet (about 45 m back from the start).



After 70 m head through/around the gate.



Continue another 3.2 km to find the end. Then turn around here and retrace the main route for 3.2 km to get back to the start.



About 10 m past the end is "Mt Oberon lookout".



"Mount Oberon".