



Daisy Hill Spotted Gum Loop



1 h 30 min to 2 h 30 min



5.4 km
Circuit

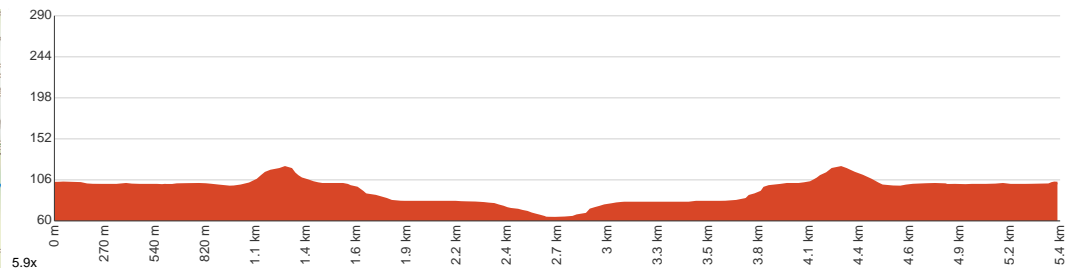
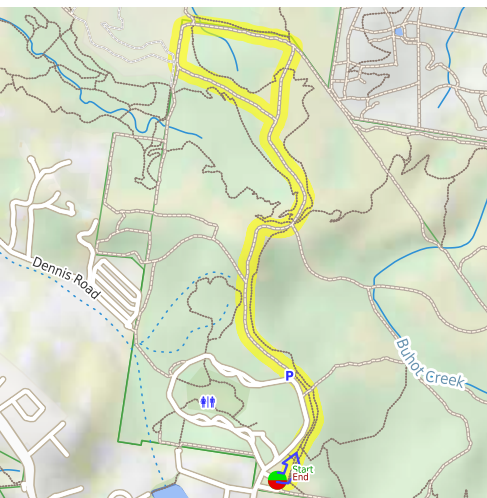


↑ 88 m
↓ 88 m



Easy track

Starting from the car park off Daisy Hill Road, Daisy Hill, this circuit track gives you a taste of Daisy Hill Conservation Park and Koala Bushland Coordinated Conservation Area, crossing a creek (bed) along the way. The Daisy Hill Spotted Gum Loop is a peaceful track that features wallabies, the occasional koala and other wildlife. The tracks are well-defined and signposted, with some inclines that will get your heart pumping. This track is also excellent for mountain biking. Dogs are allowed on leash, but not along the mountain-bike-only tracks. It can get quite busy on weekends. Keep an eye out for MTBs and horses. Let us begin by acknowledging the Traditional Custodians of the land on which we travel today, and pay our respects to their Elders past and present.



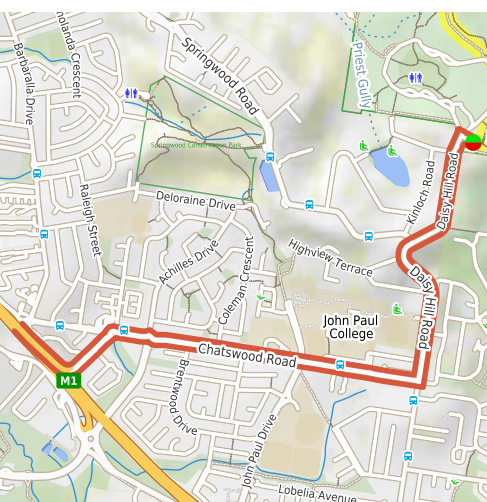
Class 2 of 6

Clear and well formed track or trail

Quality of track	Clear and well formed track or trail (2/6)
Gradient	Gentle hills with occasional steps (2/6)
Signage	Clearly signposted (2/6)
Infrastructure	Generally useful facilities (such as fenced cliffs and seats) (2/6)
Experience Required	No experience required (2/6)
Weather	Weather generally has little impact on safety (2/6)

Getting to the start: From Pacific Motorway, M1, Daisy Hill.

- Turn on to then drive for 560 m
- At roundabout, take exit 3 onto Chatswood Road and drive for another 205 m
- At roundabout, take exit 2 onto Chatswood Road and drive for another 1.5 km
- Turn left onto Daisy Hill Road and drive for another 1.5 km
- Turn right and drive for another 70 m



Before you start any journey ensure you;

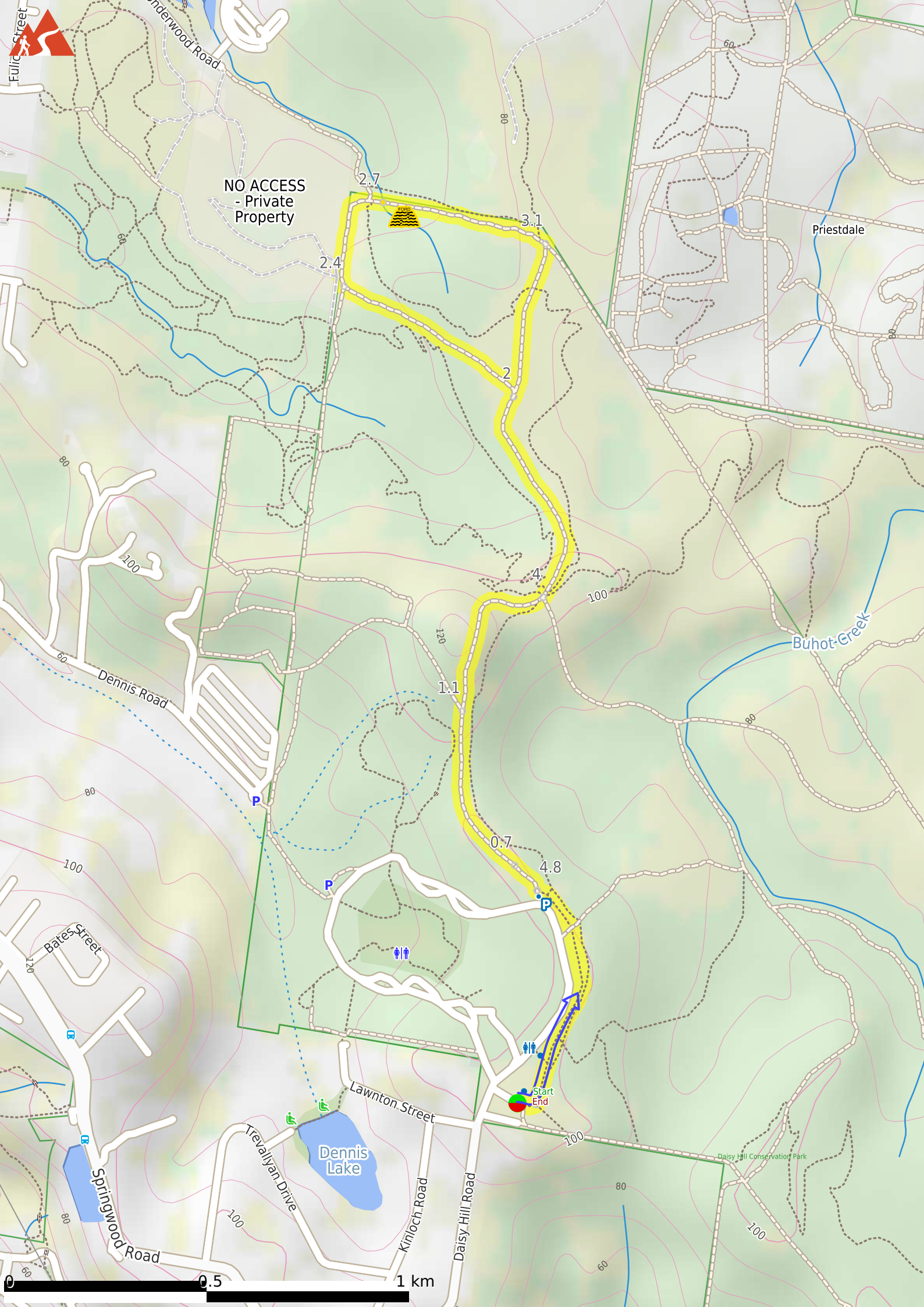
- Tell someone you trust where you are going and what to do if you are late returning
- Have adequate equipment, supplies, skills & knowledge to undertake this journey safely
- Consider weather forecasts, park/track closures & fire dangers
- Can respond to emergencies & call for help at any point
- Are healthy and fit enough for this journey

If not, change plans and stay safe. It is okay to delay and ask people for help.

Share

[Bushwalk.com](https://bushwalk.com/j/OKY7X6)
[/j/OKY7X6](https://bushwalk.com/j/OKY7X6)





NO ACCESS
- Private
Property

Priestdale

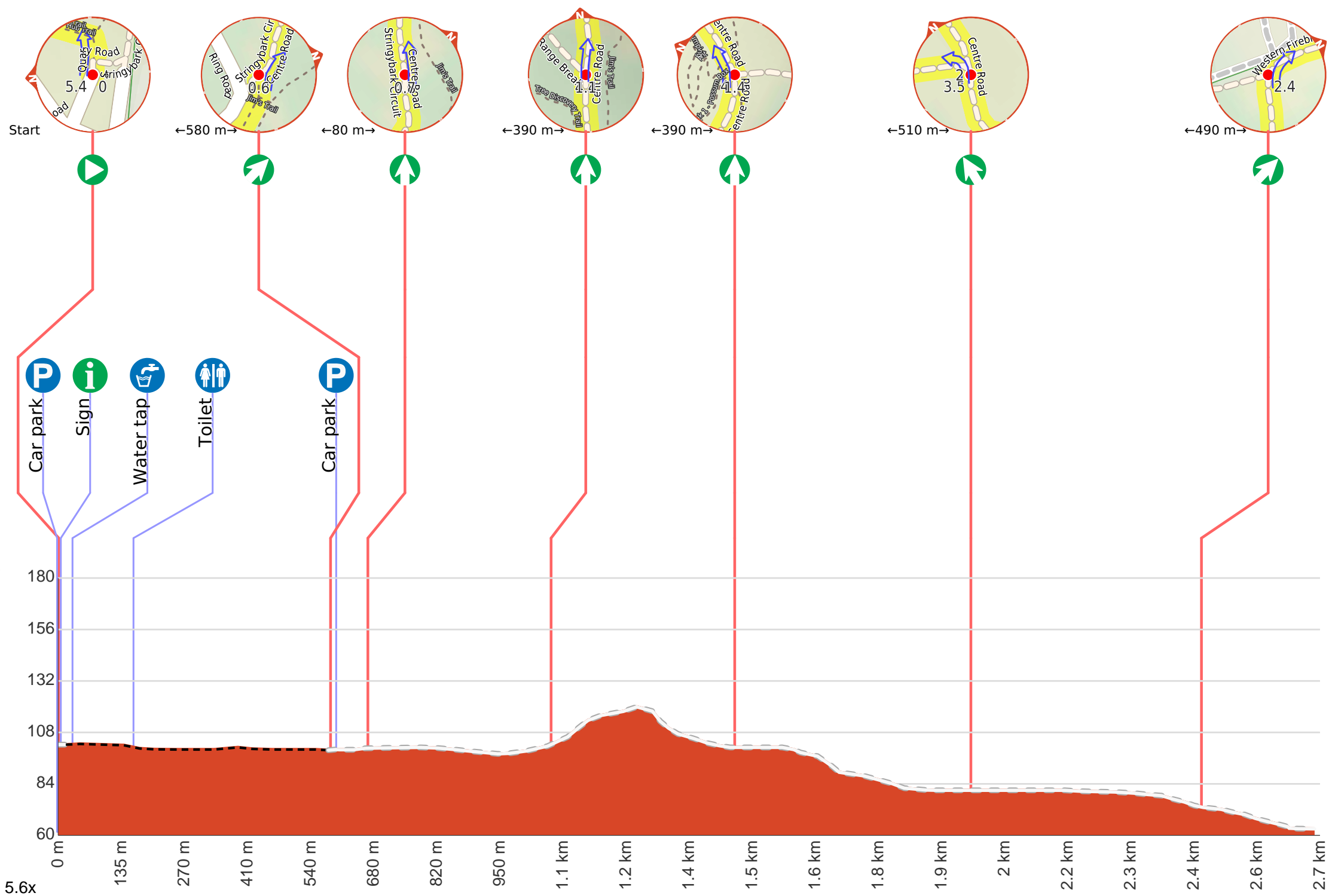
Buhot Creek

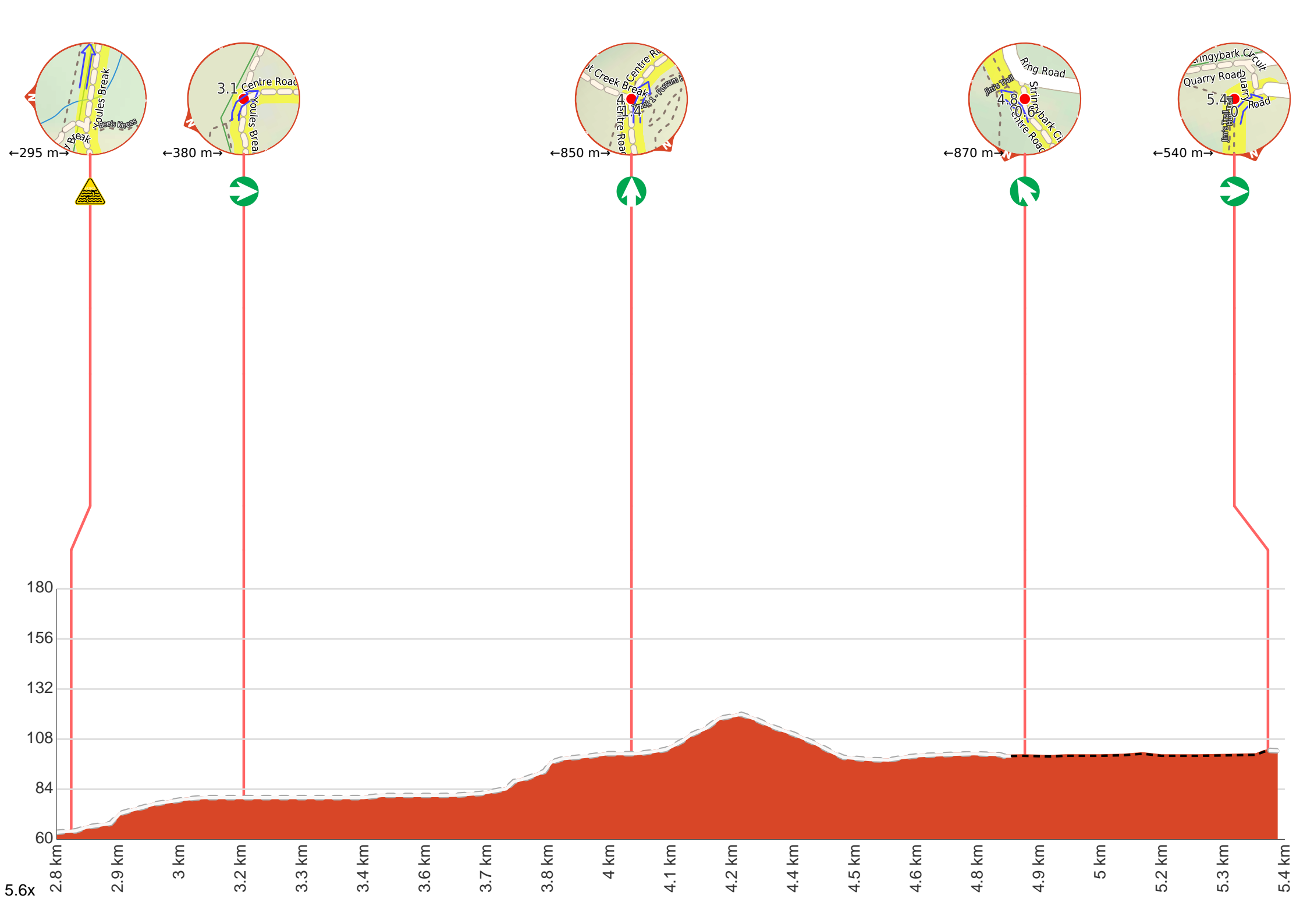
Dennis
Lake

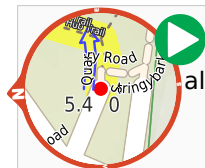
Daisy Hill Conservation Park

Start
End

0 0.5 1 km







From the Quarry Road **Start** heading along Quarry Road (a vehicle track).



There is a car park.



Find the sign at the start.



Find the water tap at the start.



At the intersection of Hub Trail & Quarry Road **continue straight**, to head along Hub Trail (a walking track).



After another 30 m (from the Hub Trail) **turn left**, to head along Hub Trail.



After another 95 m (from the Hub Trail) **continue straight**, to head along Hub Trail.



After another 20 m pass the toilet (20 m on your left).



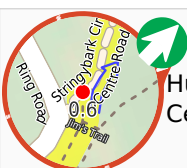
After another 45 m (from the Hub Trail) **continue straight**, to head along Hub Trail.



After another 255 m (at the intersection of Hub Trail & Old Hut Break) **continue straight**, to head along Hub Trail.



After another 130 m pass the car park (10 m on your left).



At the intersection of Centre Road & Hub Trail **veer right**, to head along Centre Road (a vehicle track).



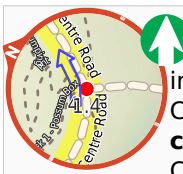
After another 80 m (at the intersection of Centre Road & Tree Discovery Trail) **continue straight**, to head along Centre Road.



After another 310 m (at the intersection of Centre Road & Tree Discovery Trail) **continue straight**, to head along Centre Road.



After another 85 m (at the intersection of Centre Road & Rifle Range Break) **continue straight**, to head along Centre Road.



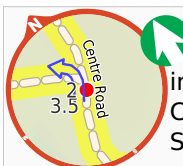
After another 390 m (at the intersection of Centre Road & Track 2 - Chipline Trail (old_name Tunnel of Love)) **continue straight**, to head along Centre Road.



After another 5 m (at the intersection of Centre Road & Track 1 - Possum Box) **continue straight**, to head along Centre Road.



After another 10 m (at the intersection of Centre Road & Jumping Ant) **continue straight**, to head along Centre Road.



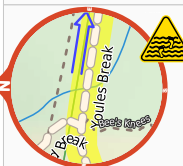
After another 490 m (at the intersection of Spotted Gum Break & Centre Road) **veer left**, to head along Spotted Gum Break.



After another 490 m (at the intersection of Western Firebreak & Spotted Gum Break) **veer right**, to head along Western Firebreak.



After another 225 m (from the Youles Break) **continue straight**, to head along Youles Break.



After another 70 m cross the ford.



From the Youles Break **continue straight**, to head along Youles Break.



After another 400 m (from the Youles Break) **continue straight**, to head along Youles Break.



After another 15 m (at the intersection of Centre Road & Youles Break) **turn right**, to head along Centre Road.



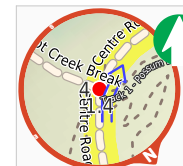
After another 345 m (at the intersection of Centre Road & Spotted Gum Break) **continue straight**, to head along Centre Road.



After another 490 m (at the intersection of Centre Road & Jumping Ant) **continue straight**, to head along Centre Road.



After another 10 m (at the intersection of Centre Road & Track 1 - Possum Box) **continue straight**, to head along Centre Road.



After another 5 m (at the intersection of Centre Road & Track 2 - Chipline Trail (old_name Tunnel of Love)) **continue straight**, to head along Centre Road.



After another 390 m (at the intersection of Centre Road & Rifle Range Break) **continue straight**, to head along Centre Road.



After another 85 m (at the intersection of Centre Road & Tree Discovery Trail) **continue straight**, to head along Centre Road.



After another 310 m (at the intersection of Centre Road & Tree Discovery Trail) **continue straight**, to head along Centre Road.



After another 80 m (at the intersection of Hub Trail & Centre Road) **veer left**, to head along Hub Trail (a walking track).



After another 120 m (at the intersection of Hub Trail & Old Hut Break) **continue straight**, to head along Hub Trail.



After another 255 m (from the Hub Trail) **continue straight**, to head along Hub Trail.



After another 65 m (from the Hub Trail) **continue straight**, to head along Hub Trail.



After another 95 m (from the Hub Trail) **turn right**, to head along Hub Trail.



After another 30 m (at the intersection of Quarry Road & Hub Trail) **continue straight**, to head along Quarry Road (a vehicle track).



Continue another 15 m to find from the Quarry Road at the end.