



Point Cartwright West

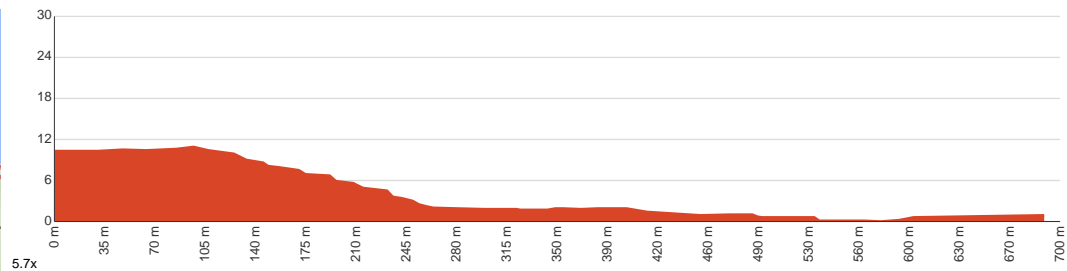
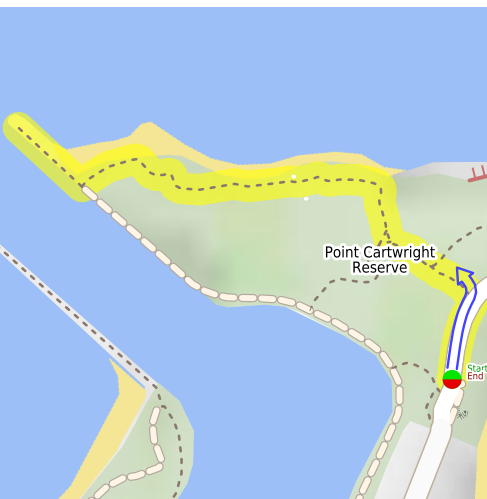
 20 min to 40 min


1.4 km
Return


↑ 14 m
↓ 14 m


2
Easy track

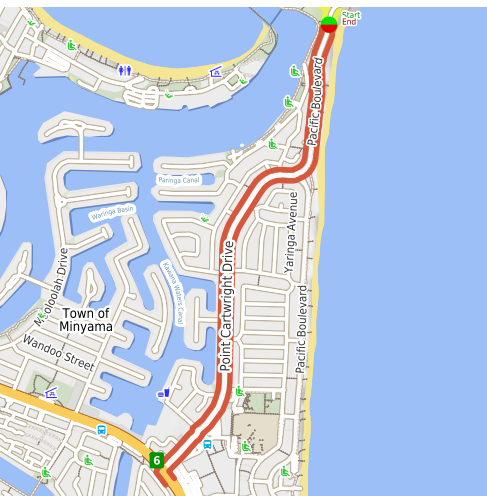
Starting from the car park at the end of Pacific Boulevard, Buddina, this return walk takes you to the westernmost point of Point Cartwright, exploring the reserve of the same name along the way. You'll be provided with panoramic coastal views all the way through, with a chance to spot whales between July and November. There are picnic tables and toilets around. Dogs are allowed on a leash, but there is also a designated off-leash area. Let us begin by acknowledging the Traditional Custodians of the land on which we travel today, and pay our respects to their Elders past and present.



Class 2 of 6 Clear and well formed track or trail	
Quality of track	Clear and well formed track or trail (2/6)
Gradient	Gentle hills with occasional steps (2/6)
Signage	Clearly signposted (2/6)
Infrastructure	Generally useful facilities (such as fenced cliffs and seats) (2/6)
Experience Required	No experience required (2/6)
Weather	Weather generally has little impact on safety (2/6)

Getting to the start: From Nicklin Way, Parrearra.

- Turn on to Point Cartwright Drive then drive for 280 m
- At roundabout, take exit 2 onto Point Cartwright Drive and drive for another 1.6 km
- Keep left onto Point Cartwright Drive and drive for another 95 m
- Turn slight left onto Pacific Boulevard and drive for another 790 m



Before you start any journey ensure you;

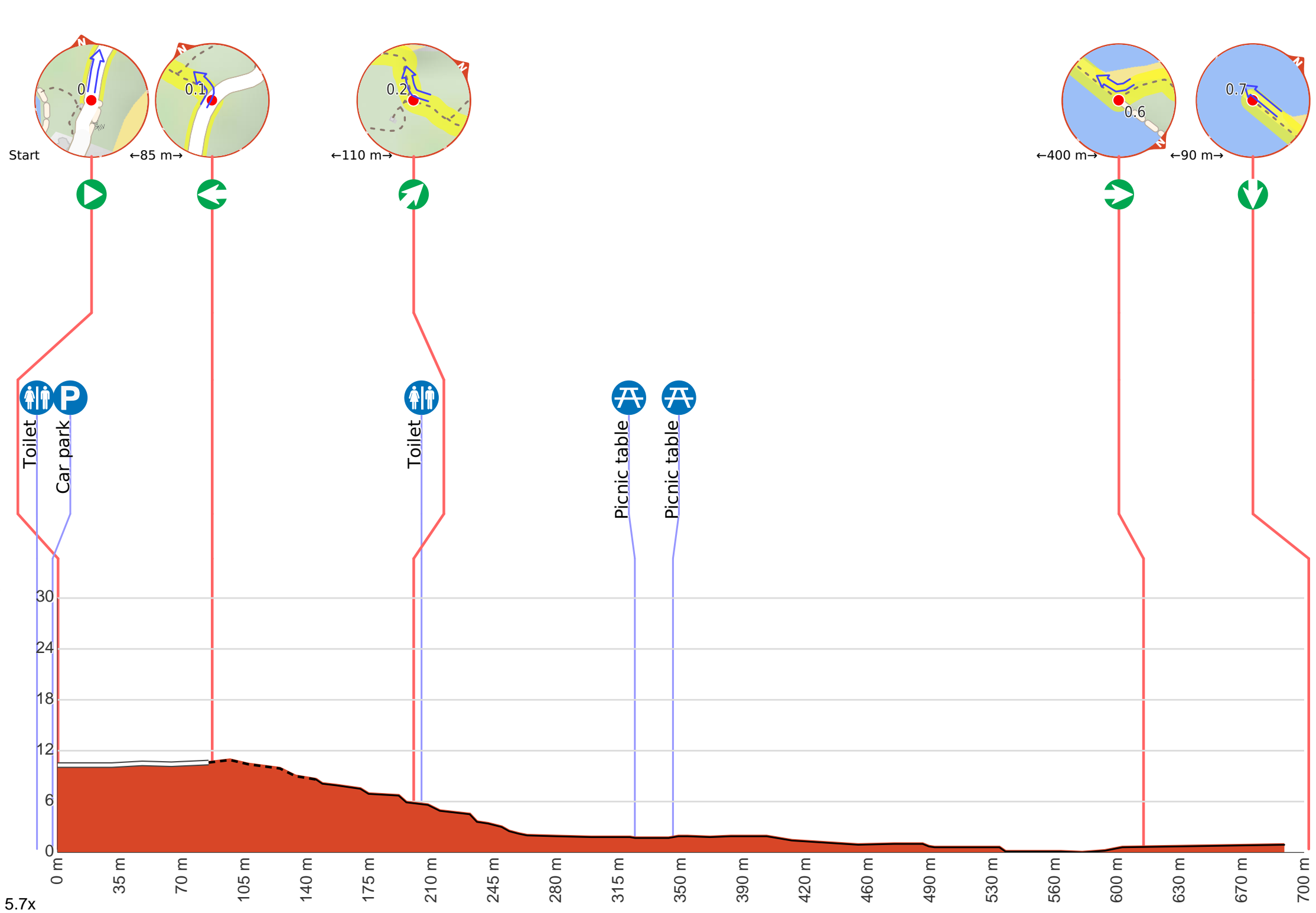
- Tell someone you trust where you are going and what to do if you are late returning
- Have adequate equipment, supplies, skills & knowledge to undertake this journey safely
- Consider weather forecasts, park/track closures & fire dangers
- Can respond to emergencies & call for help at any point
- Are healthy and fit enough for this journey

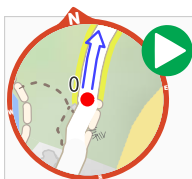
If not, change plans and stay safe. It is okay to delay and ask people for help.

Share
[Bushwalk.com](https://bushwalk.com.au/R2UH6J)
[/R2UH6J](https://bushwalk.com.au/R2UH6J)









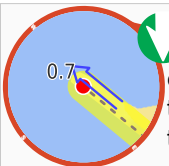
Start.



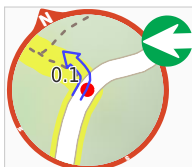
There is a toilet (about 10 m back from the start).



There is a car park.



Continue another 90 m to find the end. Then turn around here and retrace the main route for 690 m to get back to the start.



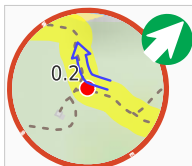
After another 90 m **turn left**.



After another 60 m **continue straight**.



After another 55 m pass the toilet (35 m on your left).



Veer right.



After another 10 m **continue straight**.



After another 110 m pass the picnic table (20 m on your left).



After another 20 m pass the picnic table (on your right).



After another 260 m **turn right**.