




Mount Kaputar Summit Path

(Kamilaroi Country)

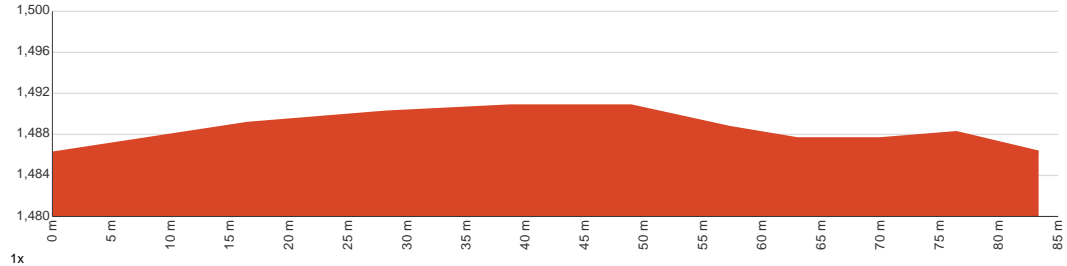
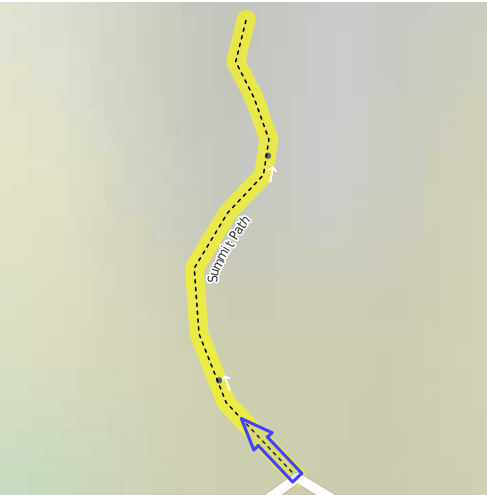
 4 min to 6 min


165 m
Return


↑ 10 m
↓ 10 m


2
Easy track

This short return walk in Mount Kaputar National Park takes you from Kaputar Summit Road to the platform at the top of Mount Kaputar with great views over the area. Let us begin by acknowledging the Kamilaroi people, Traditional Custodians of the land on which we travel today, and pay our respects to their Elders past and present.



Class 2 of 6 Clear and well formed track or trail	
Quality of track	Clear and well formed track or trail (2/6)
Gradient	Gentle hills with occasional steps (2/6)
Signage	Clearly signposted (1/6)
Infrastructure	Generally useful facilities (such as fenced cliffs and seats) (2/6)
Experience Required	No experience required (1/6)
Weather	Weather generally has little impact on safety (1/6)



Getting to the start: From Dangar Street, A39

- Turn on to Tibbereena Street then drive for 820 m
- Turn right onto Maitland Street and drive for another 2.9 km
- Turn left onto Kaputar Road and drive for another 47.3 km
- Turn left onto Kaputar Summit Road and drive for another 970 m

Before you start any journey ensure you;

- Tell someone you trust where you are going and what to do if you are late returning
- Have adequate equipment, supplies, skills & knowledge to undertake this journey safely
- Consider weather forecasts, park/track closures & fire dangers
- Can respond to emergencies & call for help at any point
- Are healthy and fit enough for this journey

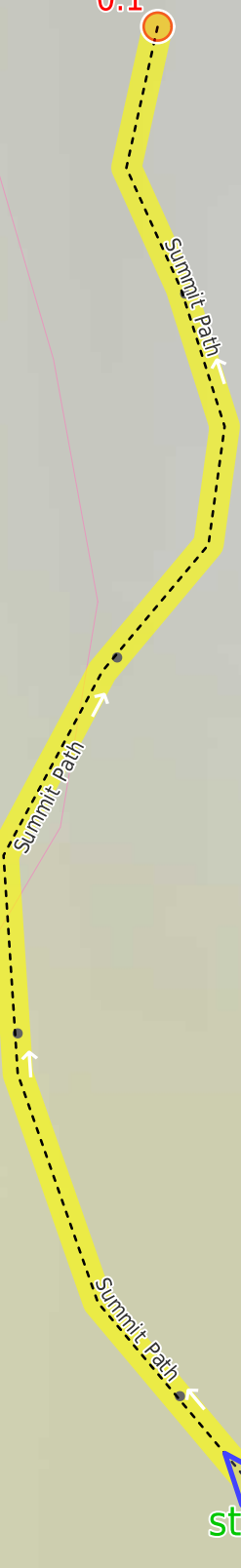
If not, change plans and stay safe. It is okay to delay and ask people for help.

Share
Bushwalk.com
[/j/RDZEOB](https://bushwalk.com/j/RDZEOB)





0.1

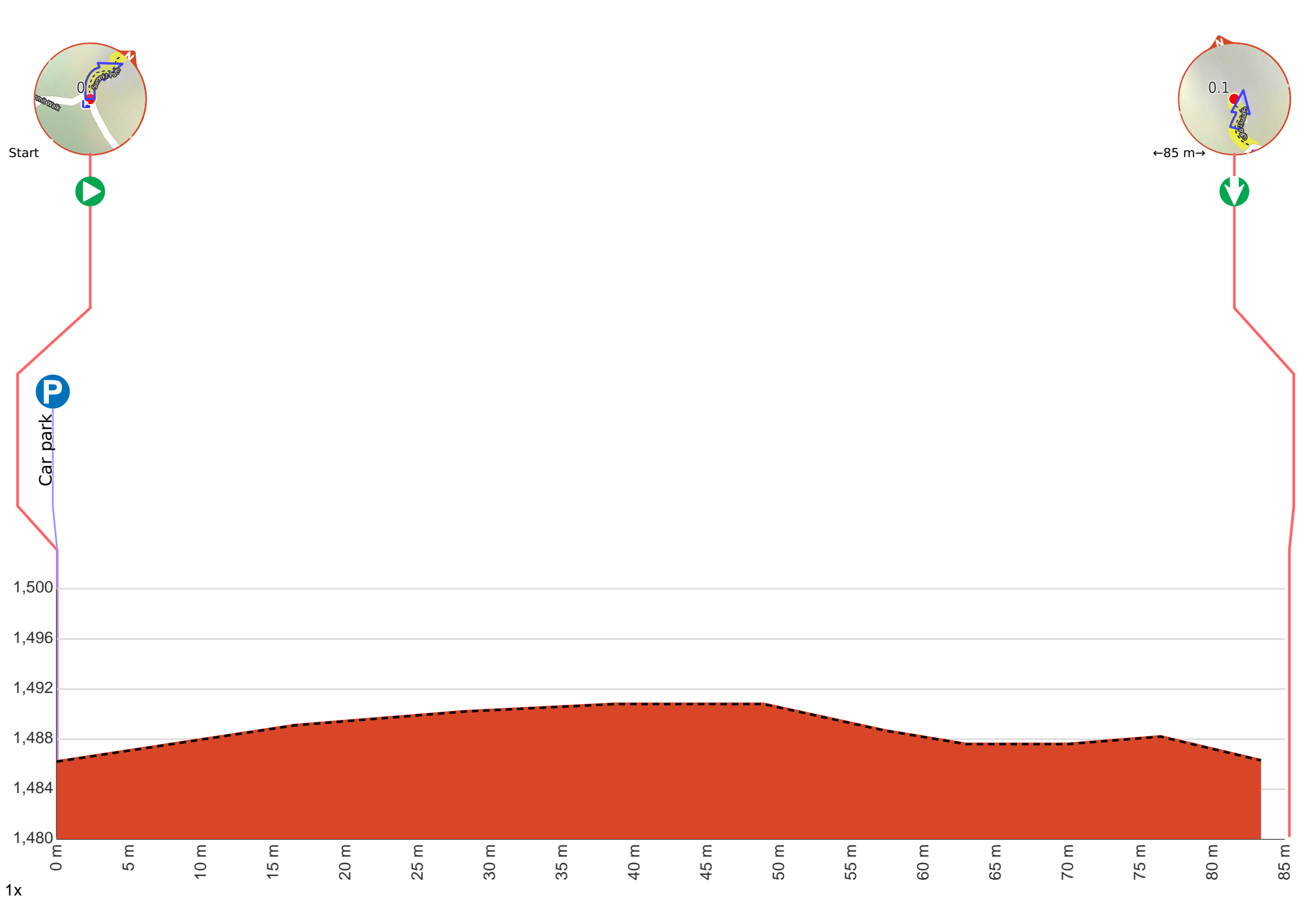


1480

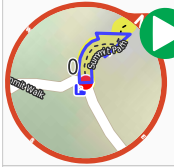
start

Kaputar Summit Road





Getting started: From Summit Road (730 metres northwest of intersection with Kaputar Road), head directly away from the road and towards the start of the boardwalk in the distance. Keep moving in the same direction and head along the said boardwalk towards the summit to continue along Mount Kaputar Summit Path.



Start.



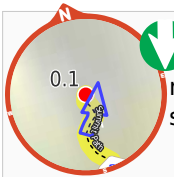
Find the car park at the start.



After another 85 m come to "Mount Kaputar".



"Mount Kaputar".



Turn around here and retrace the main route for 85 m to get back to the start.