



Submarine Beach Walking Track

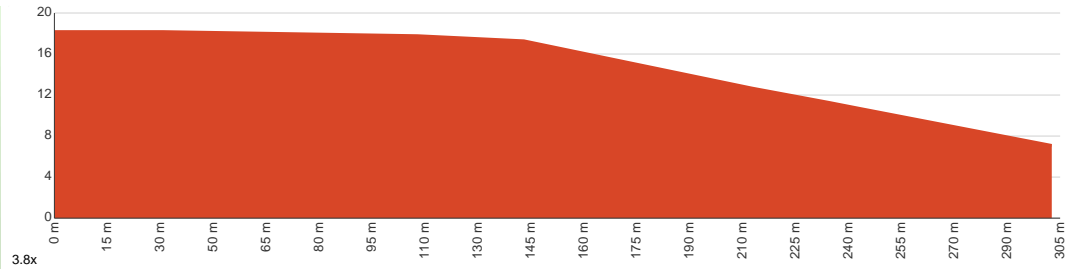
 15 min to 45 min


600 m
Return


↑ 11 m
↓ 11 m

 3
Moderate track

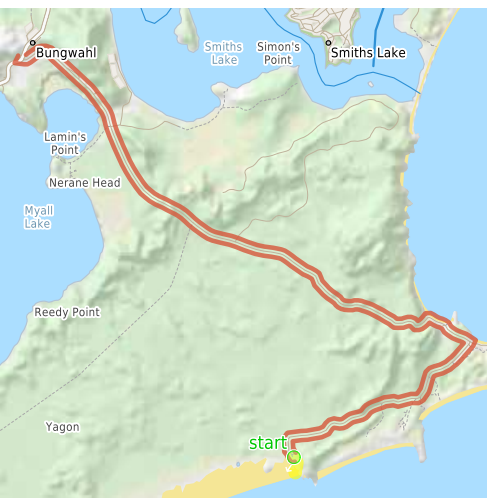
This short return walk starts at the end of Thomas Road, near Yagon Campground and parking area. It leads through blackbutt and banksia forest to sandy Submarine Beach. Have a swim and stop at the lookout for scenic coastal views before heading back. Let us begin by acknowledging the Traditional Custodians of the land on which we travel today, and pay our respects to their Elders past and present.



Class 3 of 6 Formed track, with some branches and other obstacles	
Quality of track	Formed track, with some branches and other obstacles (3/6)
Gradient	Short steep hills (3/6)
Signage	Directional signs along the way (3/6)
Infrastructure	Generally useful facilities (such as fenced cliffs and seats) (2/6)
Experience Required	Some bushwalking experience recommended (3/6)
Weather	Weather generally has little impact on safety (2/6)

Getting to the start: From The Lakes Way, 6

- Turn on to Seal Rocks Road then drive for 10.5 km
- Turn right onto Thomas Road and drive for another 4.4 km



Before you start any journey ensure you;

- Tell someone you trust where you are going and what to do if you are late returning
- Have adequate equipment, supplies, skills & knowledge to undertake this journey safely
- Consider weather forecasts, park/track closures & fire dangers
- Can respond to emergencies & call for help at any point
- Are healthy and fit enough for this journey

If not, change plans and stay safe. It is okay to delay and ask people for help.

Share
[Bushwalk.com](https://bushwalk.com/ij/SFRCD6)
[/ij/SFRCD6](https://bushwalk.com/ij/SFRCD6)

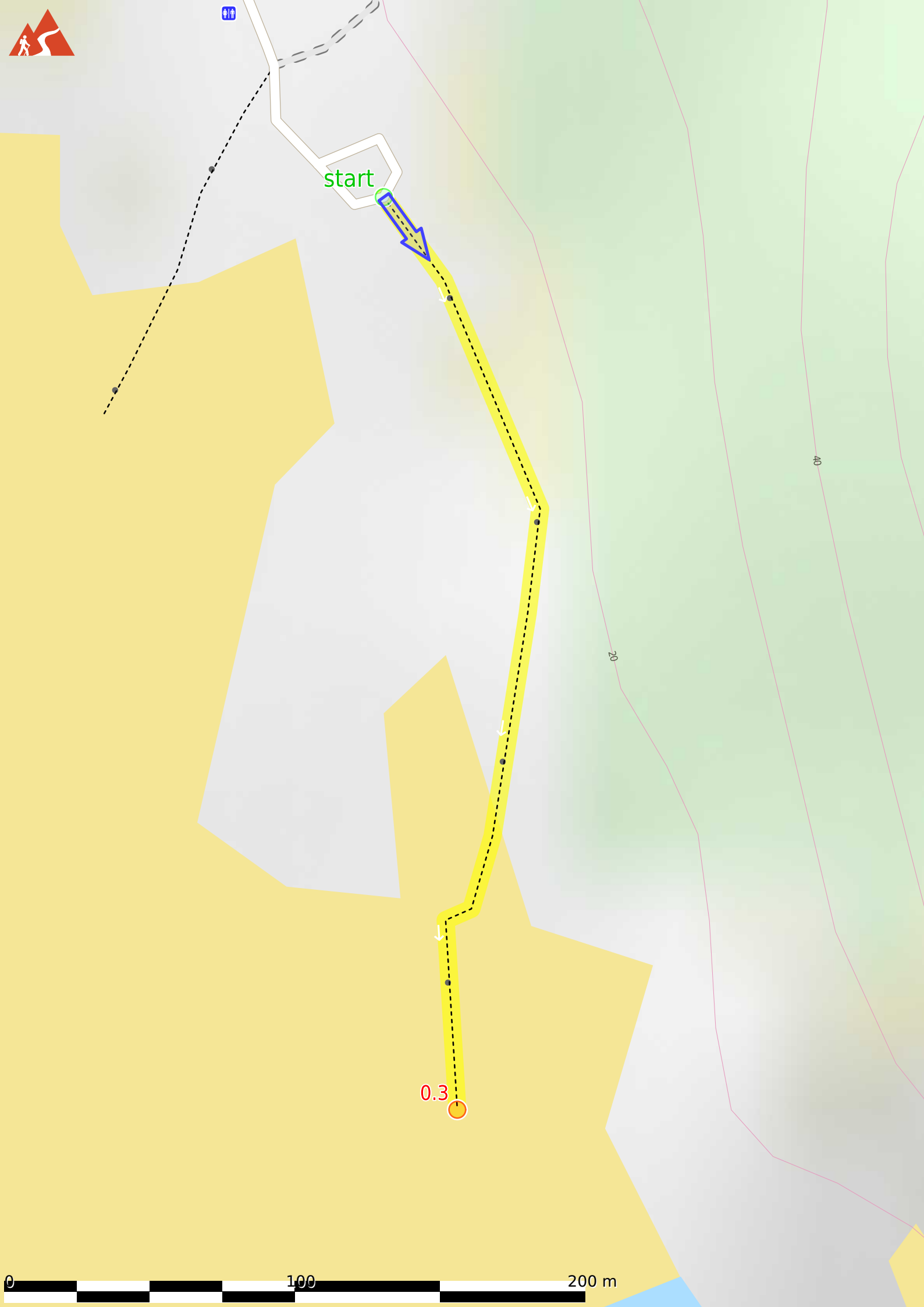


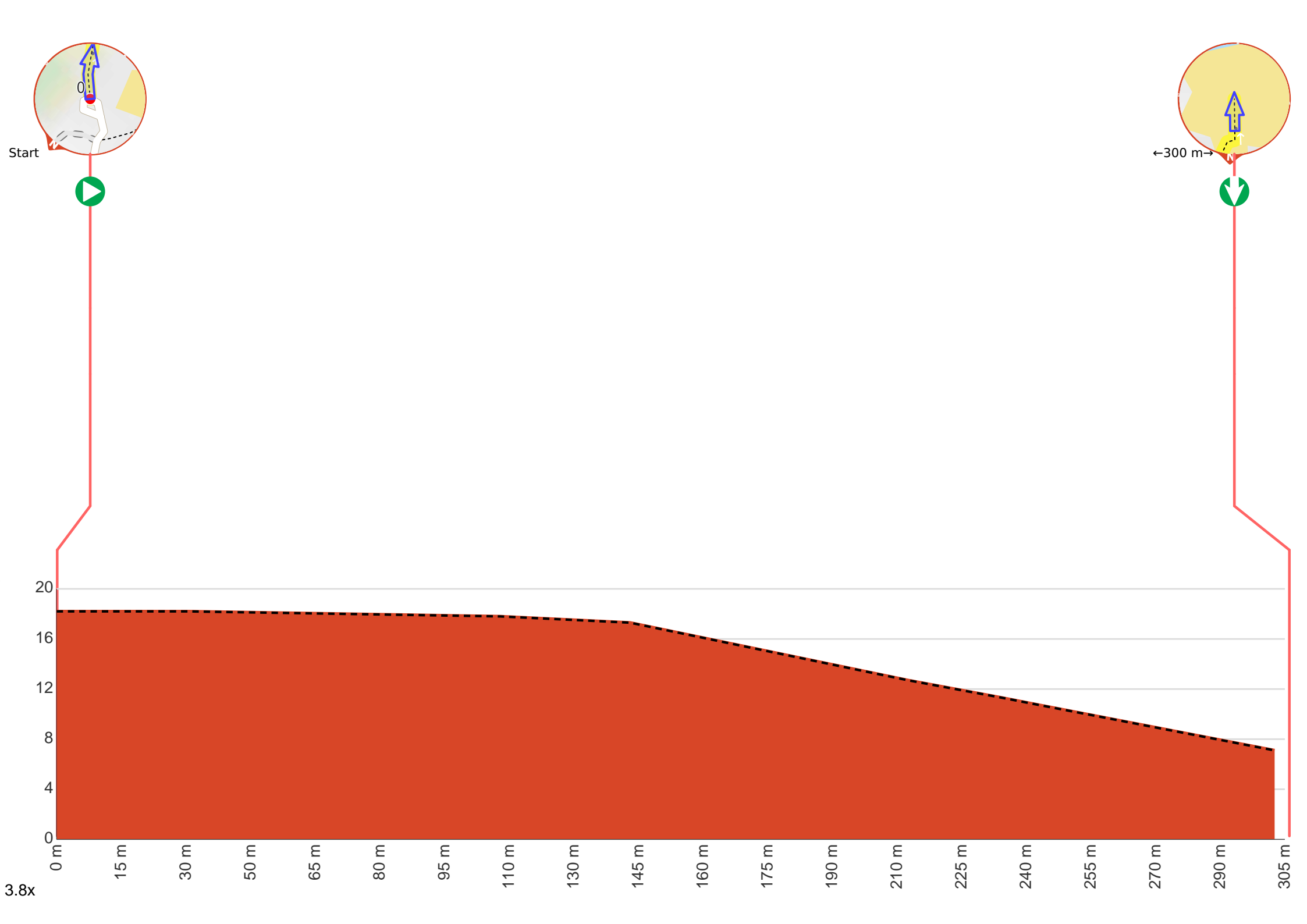


start



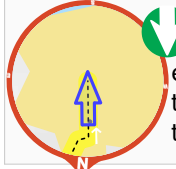
0.3







Start.



Continue another 300 m to find the end. Then turn around here and retrace the main route for 300 m to get back to the start.