



Nature Walking Track

(Wiradjuri Country)

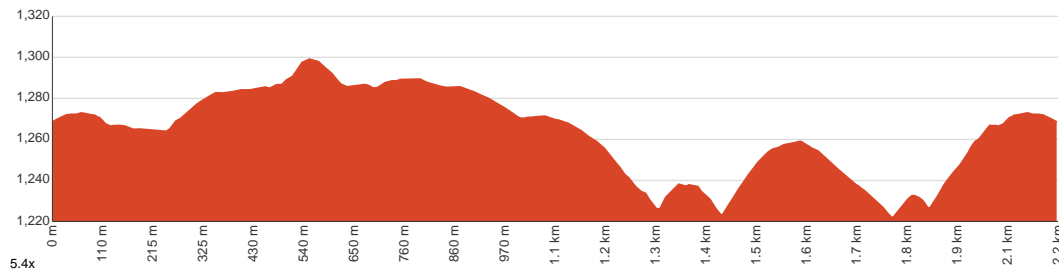
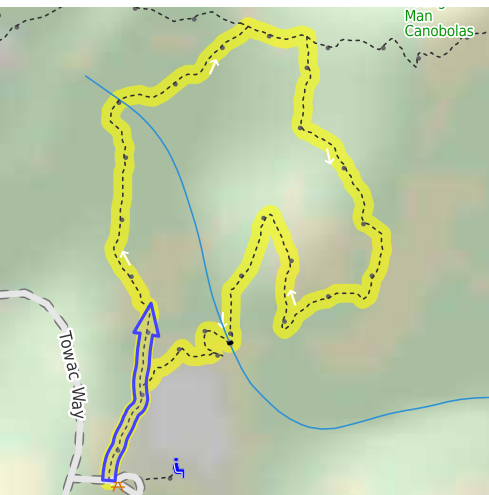
 45 min to 1 h 15 min


2.2 km
Circuit


↑ 155 m
↓ 155 m


Moderate track

Starting from Walls picnic area this walk will take you on a journey through the landscape of Mount Canobolas. You'll see snow gums, candlebark trees, wildflowers and endangered lichen on rocky outcroppings. Let us begin by acknowledging the Wiradjuri people, Traditional Custodians of the land on which we travel today, and pay our respects to their Elders past and present.



Class 3 of 6

Formed track, with some branches and other obstacles

Quality of track	Formed track, with some branches and other obstacles (3/6)
Gradient	Short steep hills (3/6)
Signage	Clearly signposted (2/6)
Infrastructure	Limited facilities, not all cliffs are fenced (3/6)
Experience Required	No experience required (2/6)
Weather	Storms may impact on navigation and safety (3/6)

Getting to the start: From Cargo Road

- Turn on to Old Canobolas Road then drive for 5 km
- Turn right onto Mount Canobolas Road and drive for another 750 m
- Turn right onto Towac Way and drive for another 1.7 km
- Turn sharp left and drive for another 55 m

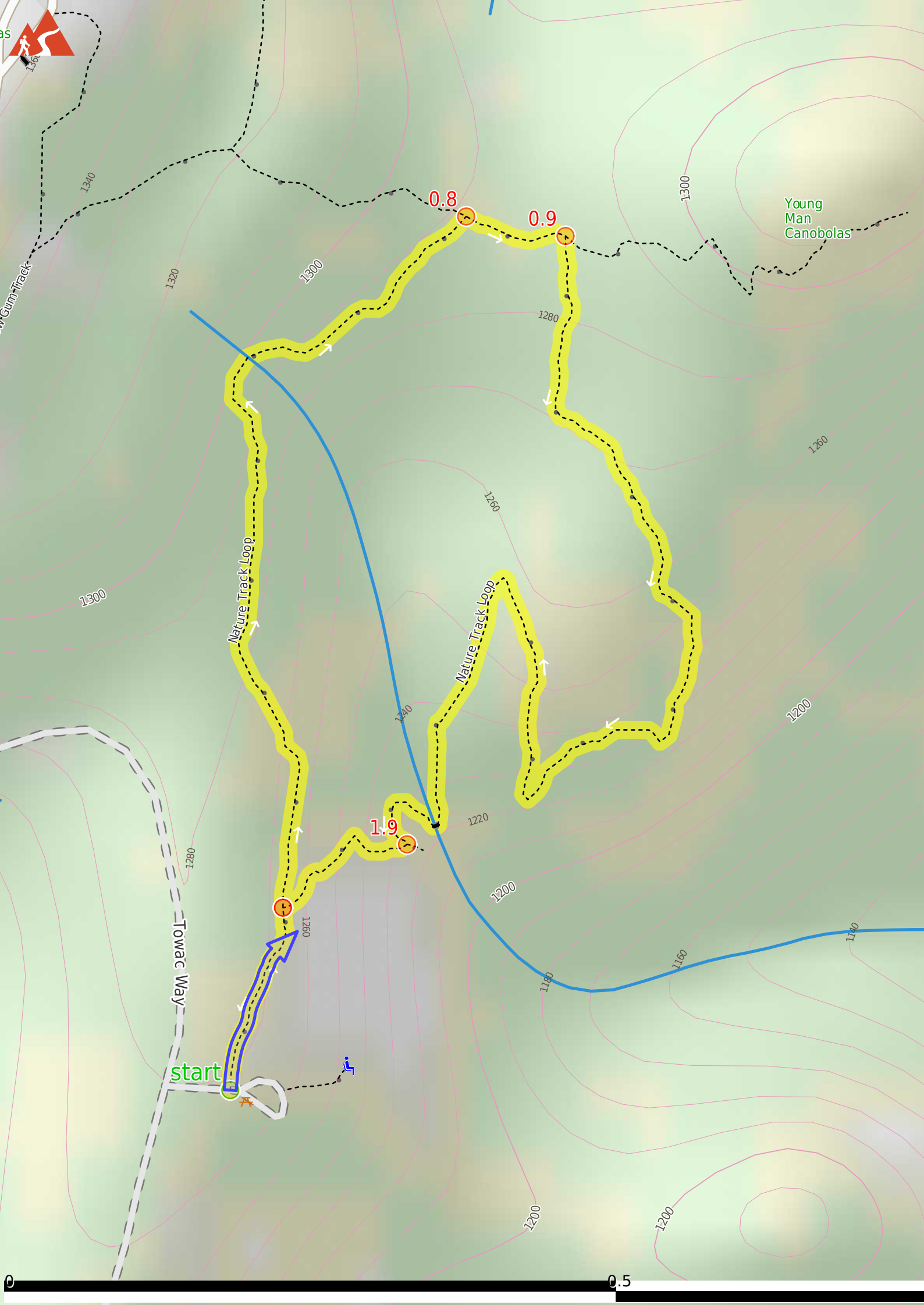
Before you start any journey ensure you;

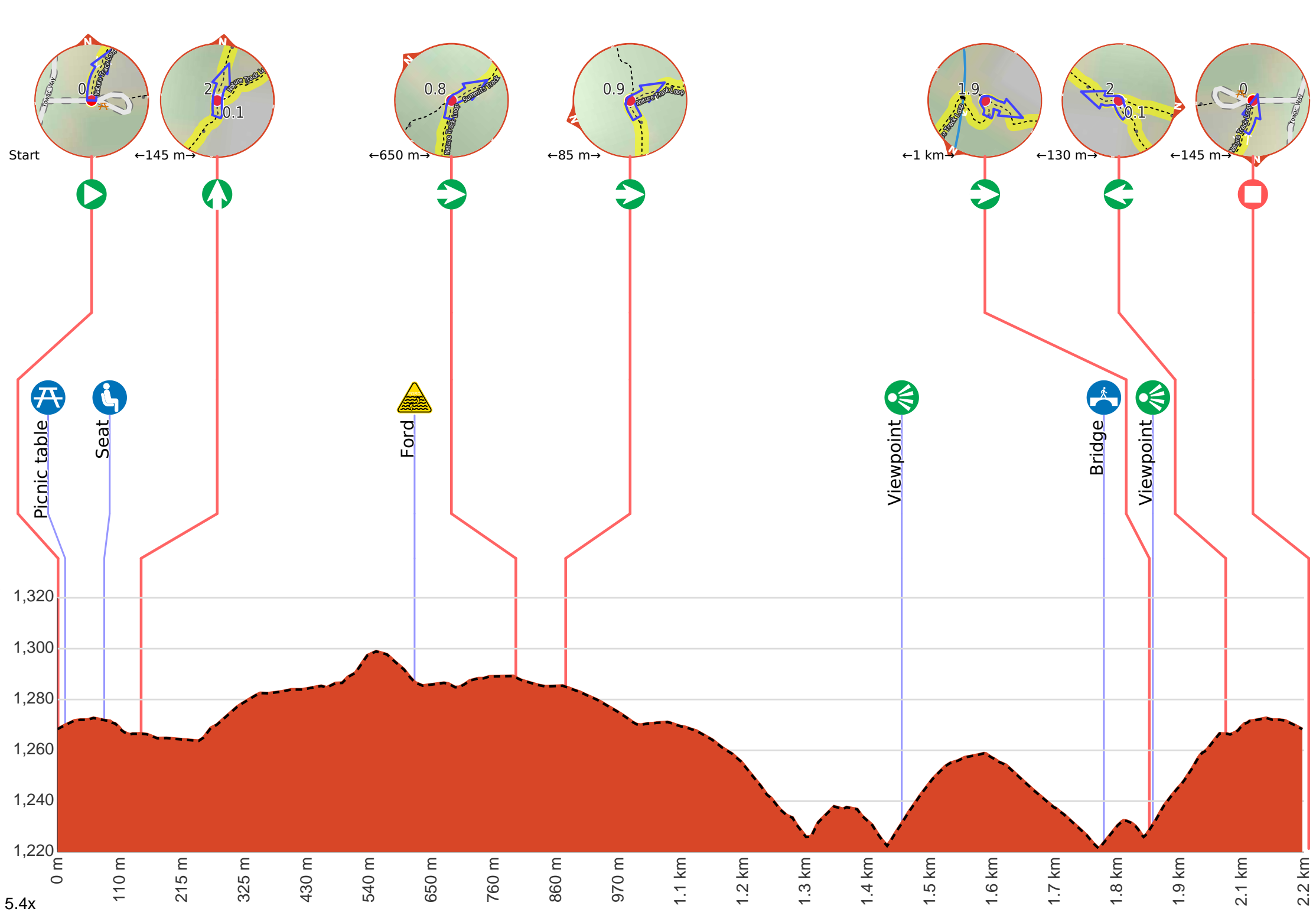
- Tell someone you trust where you are going and what to do if you are late returning
- Have adequate equipment, supplies, skills & knowledge to undertake this journey safely
- Consider weather forecasts, park/track closures & fire dangers
- Can respond to emergencies & call for help at any point
- Are healthy and fit enough for this journey

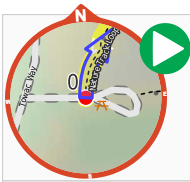
If not, change plans and stay safe. It is okay to delay and ask people for help.

Share
[Bushwalk.com](https://bushwalk.com/j/SHSPY7)
[/j/SHSPY7](https://bushwalk.com/j/SHSPY7)









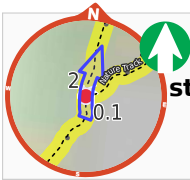
Start.



After 10 m pass the picnic table (20 m on your left).



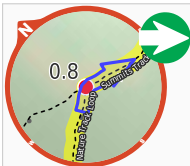
After another 65 m pass a seat (105 m on your right)., has no backrest.



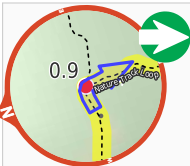
After another 65 m **continue straight.**



After another 470 m cross the ford.



After another 175 m **turn right.**



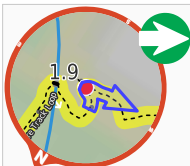
After another 85 m **turn right.**



After another 580 m come to the viewpoint.



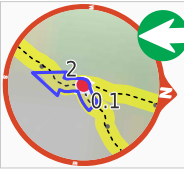
After another 350 m cross the bridge (about 4 m long)



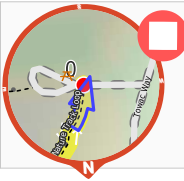
After another 75 m **turn right.**



After another 6 m come to the viewpoint (15 m on your left).



After another 125 m **turn left.**



After another 145 m come to the end.